ALABAMA
STATISTICAL
ANALYSIS CENTER

1977 CRIME IN ALABAMA

STATE OF ALABAMA
CRIMINAL JUSTICE INFORMATION CENTER
R.W. BLAYLOCK
Director

ALABAMA
STATISTICAL
ANALYSIS CENTER

1977 CRIME IN ALABAMA

STATE OF ALABAMA
CRIMINAL JUSTICE INFORMATION CENTER
R. W. BLAYLOCK
Director

STATE OF ALABAMA
ALABAMA CRIMINAL JUSTICE INFORMATION CENTER

RUFFIN W. BLAYLOCK
DIRECTOR

858 SOUTH COURT STREET
MONTGOMERY, AL. 36130
TELEPHONE 832-5330

MESSAGE FROM THE DIRECTOR

The Alabama Criminal Justice Information Center (ACJIC) is pleased to present the second annual Crime in Alabama report. The report covers the seven major index crimes as reported by the State's law enforcement agencies during 1977. The crime statistics are compiled for the entire State for 1977 and for the State's seven Standard Metropolitan Statistical Areas (SMSA).

The crime data used to compile this report is also available by city and by county. Requests may be directed to this office or to Mr. Mike DeVine, Director, Statistical Analysis Center, ACJIC, 858 South Court Street, Montgomery, AL 36130; telephone (205) 832-4930.

It is our hope that this report will provide a comprehensive picture of crime in our State during 1977. We are proud to be a part of the Alabama criminal justice community.

Sincerely,

R. W. Blaylock
Director

PREFACE

Alabama's Uniform Crime Reporting System (UCR) was established in accordance with Act No. 872 passed in the 1975 Regular Session of the Alabama State Legislature. This Act stipulates in § 9:

> "The Alabama Criminal Justice Information Center Commission shall provide for a uniform crime reporting system for the periodic collection and analysis of crimes reported to any and all criminal justice agencies within the State . . ."

Alabama's UCR has been in full operation since 1976. Prior to that time, less than 35% of the law enforcement agencies in the state submitted monthly reports. In 1976, 99.96% of the law enforcement agencies submitted monthly reports; and, in 1977, 99.98% reported to UCR. The percentage of Alabama's population represented by these reporting agencies also increased from 75% in 1975 to 98.03% in 1976 to 99.35% in 1977.

This report is the undertaking of the Statistical Analysis Center (SAC), a component of the Alabama Criminal Justice Information Center. SAC is responsible for analyzing and disseminating criminal justice statistics. This report is intended to inform law enforcement officials as well as private citizens of criminal activity in Alabama (as measured by reported crimes, trends and rates) and law enforcement activity (as measured by clearances and arrests). These data are used for analyzing crime problems inherent in the criminal justice system and as a foundation for planning and budgeting.

Geographic areas covered in this report include the State of Alabama, Standard Metropolitan Statistical Areas (SMSA's), city strata and suburban cities and non-suburban cities (a 1977 Crime by County report is included in the Appendix). Figures and tables are used along with narrative summaries to describe and explain the statistical data.

SAC would like to extend its appreciation to the Uniform Crime Reporting Section of the Alabama Criminal Justice Information Center for the data used in this report. Thanks are also due to law enforcement agencies - sheriffs' offices, municipal police departments, campus police - for their cooperation in the UCR program.

INTRODUCTION

Enabling Legislation

In October, 1975, Act 872 passed both houses of the Alabama Legislature creating and establishing the Alabama Criminal Justice Information Center (ACJIC) which is commissioned to collect, store, retrieve, analyze and disseminate criminal justice data. Inherent in ACJIC is a "uniform crime reporting system for the periodic collection and analysis of crimes reported to any and all criminal justice agencies within the state." (Act 872, § 9, 1975)

Background Information

Prior to 1976, Alabama's law enforcement agencies participated in the FBI's Uniform Crime Reporting System on a voluntary basis; 1976 was the first year that mandatory reporting was required of law enforcement agencies in Alabama resulting in a 186% increase in reporting over 1975.

Under the aegis of the FBI and the mandate of enabling legislation, the Alabama UCR program was established. The FBI plays a major role in the development of individual states' UCR programs and maintains a limited supervisory role in the program's activities by imposing minimum standards for participation in UCR.

Standards and Goals

The FBI establishes standard definitions and specific information required of participants in the UCR program. Training sessions, which are sponsored by the FBI, explain various aspects of the program making field representatives, law enforcement agencies and UCR project managers more capable and more aware of the need for accurate crime data.

Alabama's UCR program furnishes the FBI with monthly data for their verification and review process. These monthly inputs are the end result of a concerted effort of the various sections of the UCR program.

Alabama's law enforcement agencies are supplied with monthly UCR forms (content same as FBI's forms) with stamped envelopes addressed to the Alabama Criminal Justice Information Center. Technical Assistance field staff are made available to the reporting agencies to answer any questions which may rise regarding forms, crime classification, and clearance data and other problems which may arise.

When the forms reach ACJIC they are reviewed for accuracy by the UCR quality control section. If questions arise due to lack of information or a possible error, telephone inquiries are made to the agency submitting the report.

There are many reasons for a state's participation in the FBI's Uniform Crime Reporting program with the three most important reasons being:

1. The individual state's reporting forms contain the same form-content as that used by the FBI allowing for a uniform data collection device producing a precise indication of reported crimes in the state and subsequently in the nation.

2. Forms utilized are such that quality control procedures must be developed and this aspect of UCR produces a more accurate picture of crime and provides for more viable crime statistics; and,

3. In the area of planning and budgeting, an accurate indication of crime and crime trends places proper perspective on resource and manpower allocations.

Crime Data - Usefulness

Studying criminal activity is one of the best ways to organize against crime. Valid crime data can provide a solid foundation for statistical analyses, management-oriented analyses and crime breakdowns. These data lead to the development of such projects as LOCUS, DIME, NICHOL, etc. These projects, as well as other management-oriented projects, aid local police departments in laying out patrol districts, and assigning patrol units according to the crime incidence, the time of day and the month (variables influencing crime activity). These crime studies can also help city officials in deciding the placement of additional street lights, as well as other safety measures as needed. Many police departments provide community education programs which are intended to make citizens aware of the crime problem and help in protecting themselves from becoming a victim of a crime.

Crime Data

Data used in this report is courtesy of the Uniform Crime Reporting Section of the Alabama Criminal Justice Information System. In 1977, 362 agencies participated in Alabama's UCR program, 67 county sheriffs' departments and 295 local police departments.

The data as used in this report consist of crimes reported to Alabama law enforcement agencies and subsequent clearances and arrests* which are then submitted to Alabama's UCR. A crime is considered cleared when there is enough evidence to charge a suspect and take him into custody. It is possible for an arrest to clear more than one offense or for several arrests to clear one offense. A crime may also be cleared by what is termed exceptional means which provides a solution to a crime without formal charges being brought against a suspect. The clearance rate is achieved by taking the number of clearances over the number of crimes reported.

This report is a composite picture of criminal and law enforcement activity in Alabama for the year 1977. It provides a breakdown for the state, the state's seven standard metropolitan statistical areas (SMSA's), city strata and urban and suburban areas. The report concentrates on the seven index crimes of the FBI's Part I offenses and offers tabular and narrative formats for comparisons, trends, rates and percentage changes as well as other pertinent information deemed useful and informative.

** NOTE: Clearances and arrests made in 1977 may cover crimes committed in previous years.*

State of Alabama

The State of Alabama is comprised of 67 counties and covers approximately 50,708 square miles averaging 72.3 people per square mile.

Alabama contains seven areas listed as standard metropolitan statistical areas (SMSA). SMSA's are defined by the Bureau of the Census as "a county or group of continguous counties which contains at least one city of 50,000 inhabitants or more, or 'twin cities' with a combined population of at least 50,000" (U. S. Department of Commerce, PC (1) - A2, VII). Alabama's SMSA's include, Birmingham, Columbus - GA[1], Huntsville, Gadsden, Mobile, Montgomery, and Tuscaloosa.

Crime Index

Crime data used in this report is obtained from the Part I Index offenses submitted to the Alabama Uniform Crime Reporting System. These Part I offenses are divided into violent crimes and property crimes.

Violent crimes are so classified because they are offenses perpetrated against a person (or persons) with a high risk of injury or death to the victim. Violent crimes include:*

[1] *Columbus - GA, SMSA includes only data from the Alabama portion (Russell County).*

* *Definitions used in this report are those used in the FBI's 1976 Crime in the United States.*

Homicide - willfull killing of another as based on police investigation (any death which is the result of negligence, suicide, accident or classified as justifiable is not included as a homicide but as manslaughter.)

Rape - carnal knowledge of a female through the use of force or the threat of force. Also included are assaults to commit forcible rape. (Statutory rape is not included in this category.)

Robbery - stealing or taking anything of value from the care, custody or control of a person, in his presence, by force or by threat of force. Attempts are also included.

Assault - the unlawful attack by one person upon another for the purpose of inflicting severe bodily injury. Attempts are also included.

Property or nonviolent crimes lack the aspect of force and/or bodily harm to the victim(s). Property crimes include:

Burglary - unlawful entry of a structure to commit a felony or theft. The three sub-classifications of burglary are forcible entry, unlawful entry (no force) and attempted forcible entry.

Larceny - unlawful taking or stealing of property or articles without the use of force, violence or fraud.

Auto theft - unlawful taking or stealing of a motor vehicle, including attempts.

These Part I offenses will provide the crime data for this report.

I. CRIME & ARREST DATA

THE STATE OF ALABAMA
CRIME TRENDS 1973-1977

OFFENSES	YEAR	# OF OFFENSES	% CHANGE	RATE/100,000 POPULATION	% CHANGE
Total	1973	110,241	+35.0	2582.3	+40.2
	1974	107,303	- 2.7	3000.1	+16.2
	1975	125,488	+17.0	3472.5	+15.7
	1976	139,298	+11.0	3800.3	+ 9.4
	1977	136,989	- 1.7	3939.6	+ 3.7
Property	1973	97,860	+38.5	2232.2	+10.9
	1974	93,977	- 4.0	2627.2	+17.7
	1975	111,296	+12.6	3079.6	+17.2
	1976	125,324	+12.6	3419.5	+11.0
	1977	121,761	- 2.8	3501.6	+ 2.4
Person	1973	12,381	+12.6	350.1	+11.8
	1974	13,326	+ 7.6	372.9	+ 6.5
	1975	14,192	+ 6.5	392.9	+ 5.4
	1976	13,974	- 1.5	388.8	- 3.0
	1977	15,228	+ 9.0	437.9	+12.6
Homicide	1973	464	- 6.3	13.1	- 7.1
	1974	534	+15.1	14.9	+13.7
	1975	575	+ 7.7	15.9	+ 6.7
	1976	546	- 6.0	15.1	- 5.0
	1977	525	- 3.8	15.1	
Rape	1973	749	+13.5	21.2	+12.8
	1974	807	+ 7.7	22.6	+ 6.6
	1975	736	- 8.8	20.4	- 9.7
	1976	778	+ 5.7	21.6	+ 5.9
	1977	925	+18.9	26.4	+22.2
Robbery	1973	2,809	+16.8	79.4	+15.9
	1974	3,555	+26.6	99.4	+25.2
	1975	4,443	+25.0	122.9	+23.6
	1976	3,452	-22.3	96.0	-21.9
	1977	3,564	+ 3.2	102.1	+ 6.4
Assault	1973	8,359	+12.5	236.2	+11.6
	1974	8,430	+ 0.8	235.7	+ .2
	1975	8,438	+ 0.1	233.5	- .9
	1976	9,198	+ 9.0	255.9	+ 9.6
	1977	10,214	+11.0	294.3	+15.0
Burglary	1973	31,212	+14.6	881.9	+13.6
	1974	37,845	+21.3	1058.0	+20.0
	1975	42,059	+11.1	1163.8	+10.0
	1976	41,965	- 0.2	1170.0	+ .5
	1977	41,769	- .5	1197.6	+ 2.4
Larceny	1973	58,602	+60.2	1655.9	+58.9
	1974	46,811	-20.1	1308.7	-21.0
	1975	59,471	+27.0	1645.6	+25.7
	1976	73,947	+24.3	1987.3	+20.8
	1977	69,664	- 5.8	1989.5	+ .1
Motor Vehicle Theft	1973	8,046	+17.6	227.4	+16.6
	1974	9,321	+15.8	260.6	+14.6
	1975	9,766	+ 4.8	270.2	+ 3.7
	1976	9,412	- 3.6	262.3	- 2.9
	1977	10,328	+ 9.7	295.1	+12.5

TOTAL, VIOLENT, AND PROPERTY CRIMES
1973 - 1977
STATE TOTALS

CRIME	1973	1974	1975	1976	1977
Total	110,241	107,303	125,488	139,298	136,989
Violent	12,381	13,326	14,192	13,974	15,228
Property	97,860	93,977	111,296	125,324	121,761

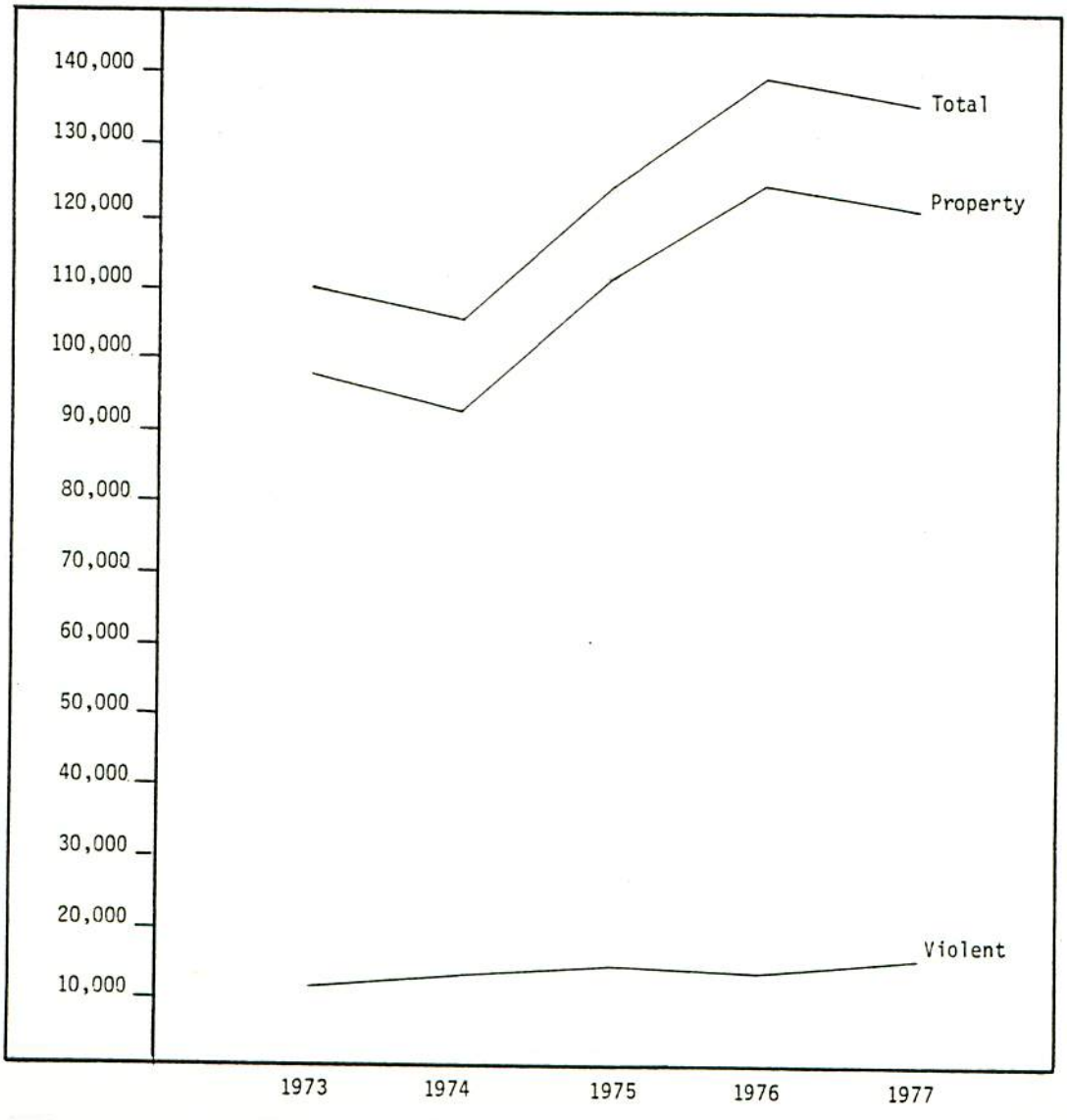

PART 1 INDEX CRIMES
1973 - 1977

STATE TOTALS

CRIME	1973	1974	1975	1976	1977
Homicide	464	534	575	546	525
Rape	749	807	736	778	925
Robbery	2,809	3,555	4,443	3,452	3,564
Assault	8,359	8,430	8,438	9,198	10,214
Burglary	31,212	37,845	42,059	41,965	41,769
Larceny	58,602	46,811	59,471	73,947	69,664
Auto Theft	8,046	9,321	9,766	9,412	10,328

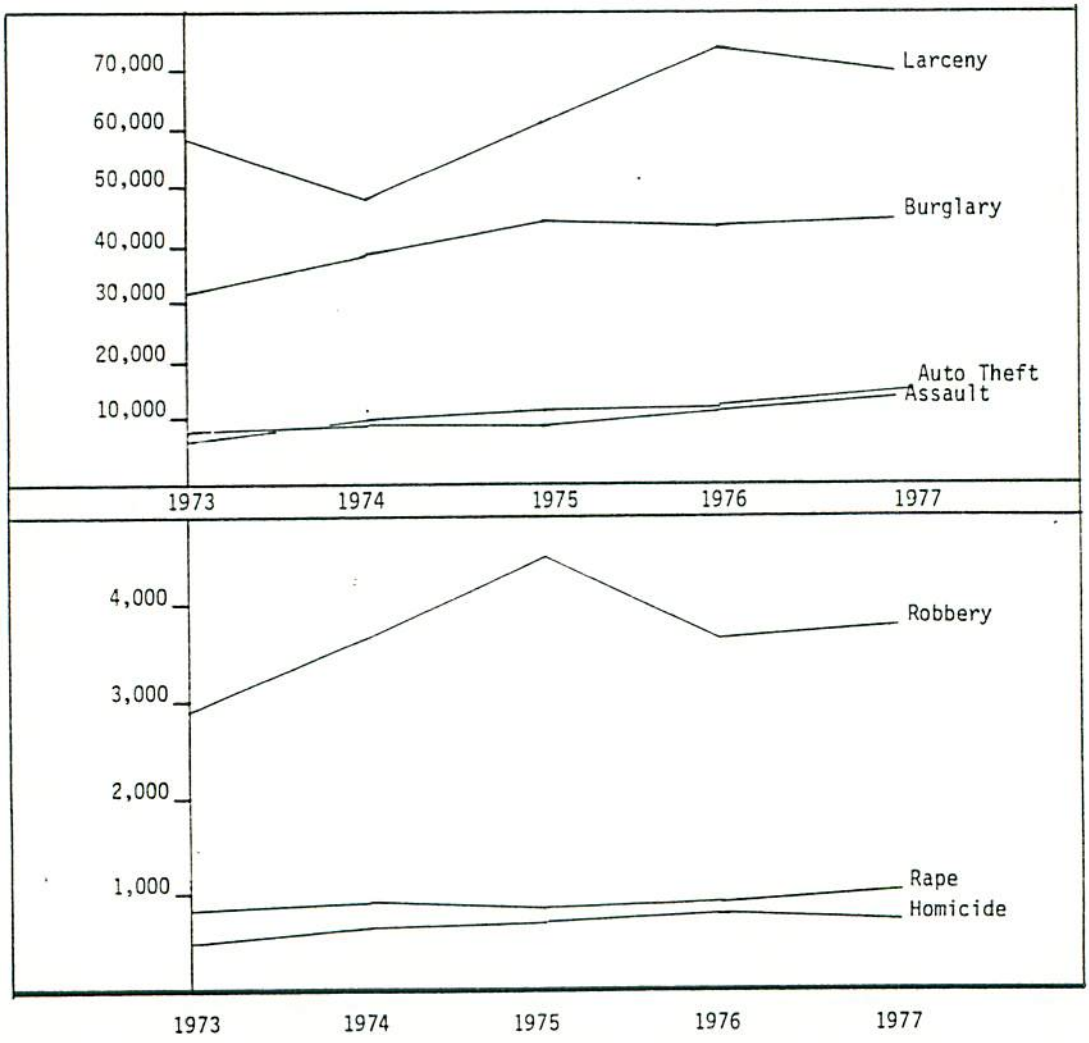

TOTAL INDEX CRIMES

INDEX CRIMES - PART I OFFENSES INCLUDE:
HOMICIDE, RAPE, ROBBERY, ASSAULT
BURGLARY, LARCENY, AUTO THEFT

Total Crime	1976	139,298
Total Crime	1977	136,989
Per Cent Change		-2%
Total Crime Rate	1976	3800.7
Total Crime Rate	1977	3744.9
Per Cent Change		-1%

The State of Alabama experienced a 2% decline in the total crime index in 1977 over 1976. A total of 136,989 Part I offenses were reported to law enforcement officials in 1977 for a crime rate of 3737.8 (crimes per 100,000 population).

There were 27,868 arrests made in 1977 in connection with Part I offenses producing a 20 per cent clearance rate. Of those arrested for Part I offenses, the Under 18 age group accounted for 27% of the total followed by the 25-29 age group with 13%.

Of the total arrests made in 1977, 80% involved males, blacks accounted for 51% of the total arrests with the remaining 49% being white.

The juvenile arrests in 1977 totalled 7,468, 84% of which were male and 16% female. Fifty-two per cent of the juvenile arrests were white and the remaining 48% black.

MONTHLY TREND OF OFFENSES

1977

MONTH	TOTAL CRIME	VIOLENT CRIME	PROPERTY CRIME
Jan.	10,946	1,212	9,734
Feb.	10,950	1,176	9,774
Mar.	11,174	1,228	9,946
April	10,614	1,262	9,352
May	11,095	1,316	9,779
June	11,077	1,300	9,773

MONTH	TOTAL CRIME	VIOLENT CRIME	PROPERTY CRIME
July	12,183	1,330	10,857
Aug.	12,987	1,432	11,555
Sept.	11,379	1,303	10,076
Oct.	11,213	1,290	9,923
Nov.	11,596	1,149	10,447
Dec.	11,775	1,230	10,545

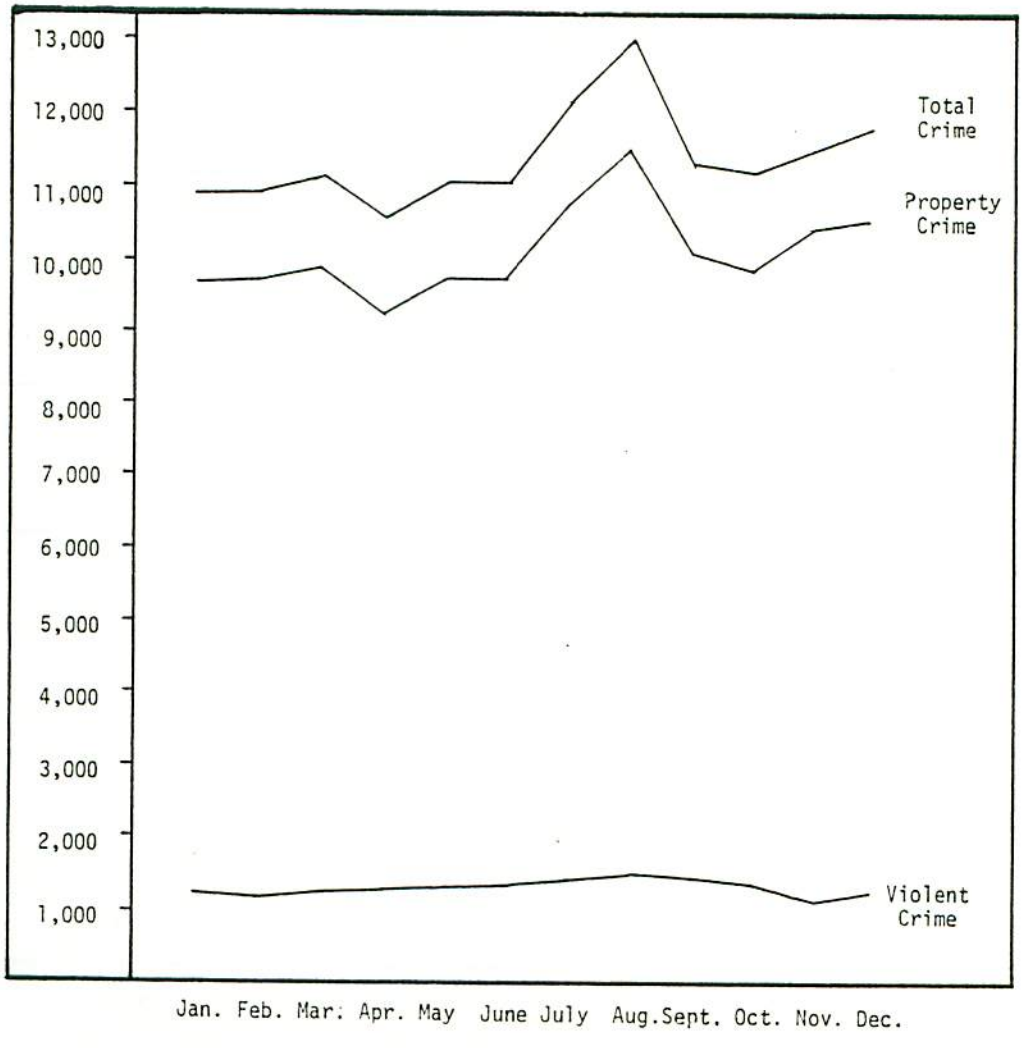

TOTAL CRIME PERCENT CHANGE OVER PRECEDING YEAR
1969 - 1977

1970 vs 1969	1971 vs 1970	1972 vs 1971	1973 vs 1972	1974 vs 1973	1975 vs 1974	1976 vs 1975	1977 vs 1976
+44%	+2%	-4%	+35%	-3%	+17%	+11%	-2%

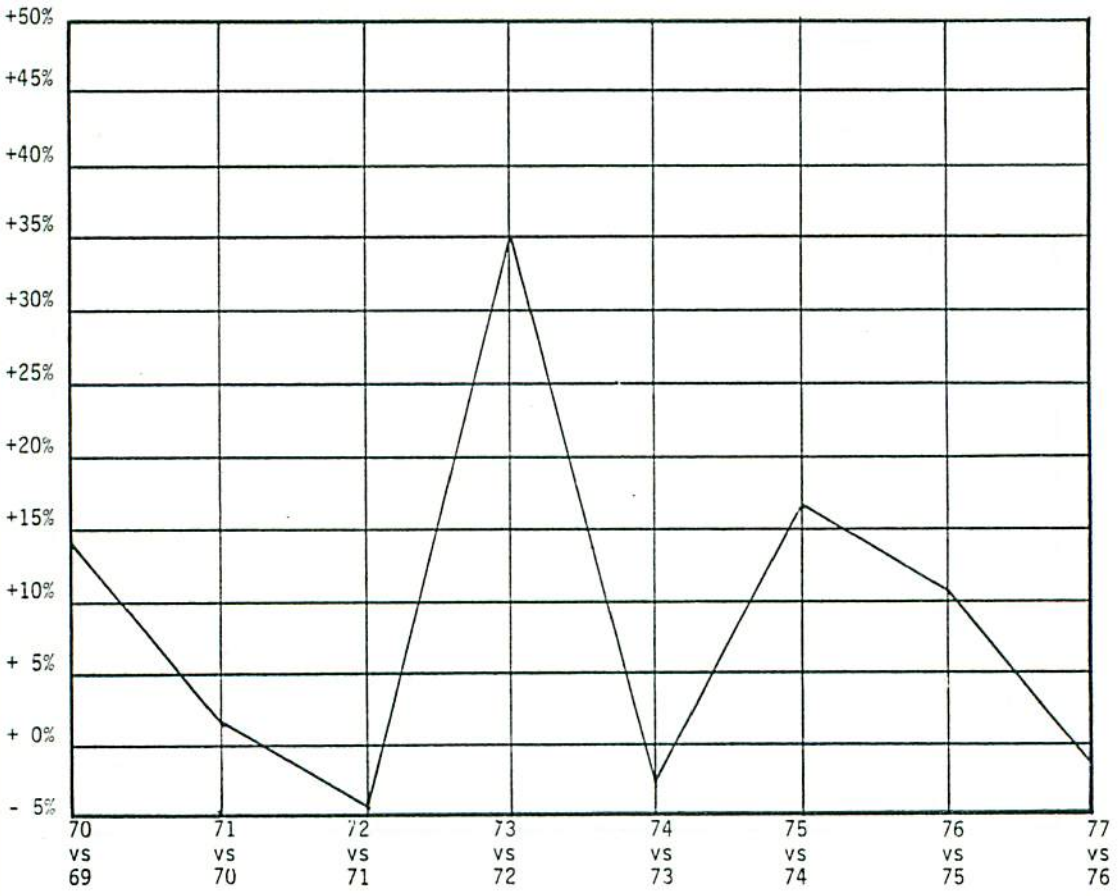

VIOLENT CRIMES

VIOLENT CRIMES -
HOMICIDE, RAPE, ROBBERY, ASSAULT;
INCLUDES ATTEMPTS, EXCEPT ATTEMPTED
HOMICIDE WHICH IS LISTED AS AN ASSAULT

Violent Crimes	1976	13,974
Violent Crimes	1977	15,228
Per Cent Change		+9%
Violent Crime Rates	1976	381.3
Violent Crime Rates	1977	416.3
Per Cent Change		+9%

The violent crime index for 1977 showed a 9% increase over 1976. In 1977 there were 15,228 violent crimes reported to law enforcement officials where in comparison, the 1976 total was 13,974.

Alabama's violent crime rate for 1977 was 415.5 violent crimes per 100,000 people, this is a 9% increase over 1976's rate of 381.3.

In the violent crime index, rape showed the greatest increase, 19% over 1976 followed by assaults with an 11% increase and 3% increase for robbery. Homicide was the only category in the violent crime index which showed a decrease over 1976, -4%.

There were 6,861 arrests in 1977 which involved violent crimes. Violent crimes accounted for 25% of the total Part I arrests. By using the total number of violent crimes cleared over the number of violent crimes, a clearance rate of 45% was obtained.

Juveniles accounted for 698 violent crime clearances or 10% of all violent crimes cleared. Of the juvenile arrests, 84% were males and 16% females. Sixty-seven per cent of the juveniles arrested for violent crimes were black and the remaining 33% white.

MONTHLY TRENDS ON VIOLENT CRIMES
1977

MONTH	HOMICIDE	RAPE	ROBBERY	ASSAULT
Jan.	42	62	382	729
Feb.	49	84	349	702
Mar.	43	71	273	844
Apr.	48	64	285	873
May	32	94	253	946
June	42	82	236	944

MONTH	HOMICIDE	RAPE	ROBBERY	ASSAULT
July	45	93	289	809
Aug.	35	106	300	999
Sept.	45	85	244	936
Oct.	51	60	297	889
Nov.	36	54	272	796
Dec.	57	70	384	747

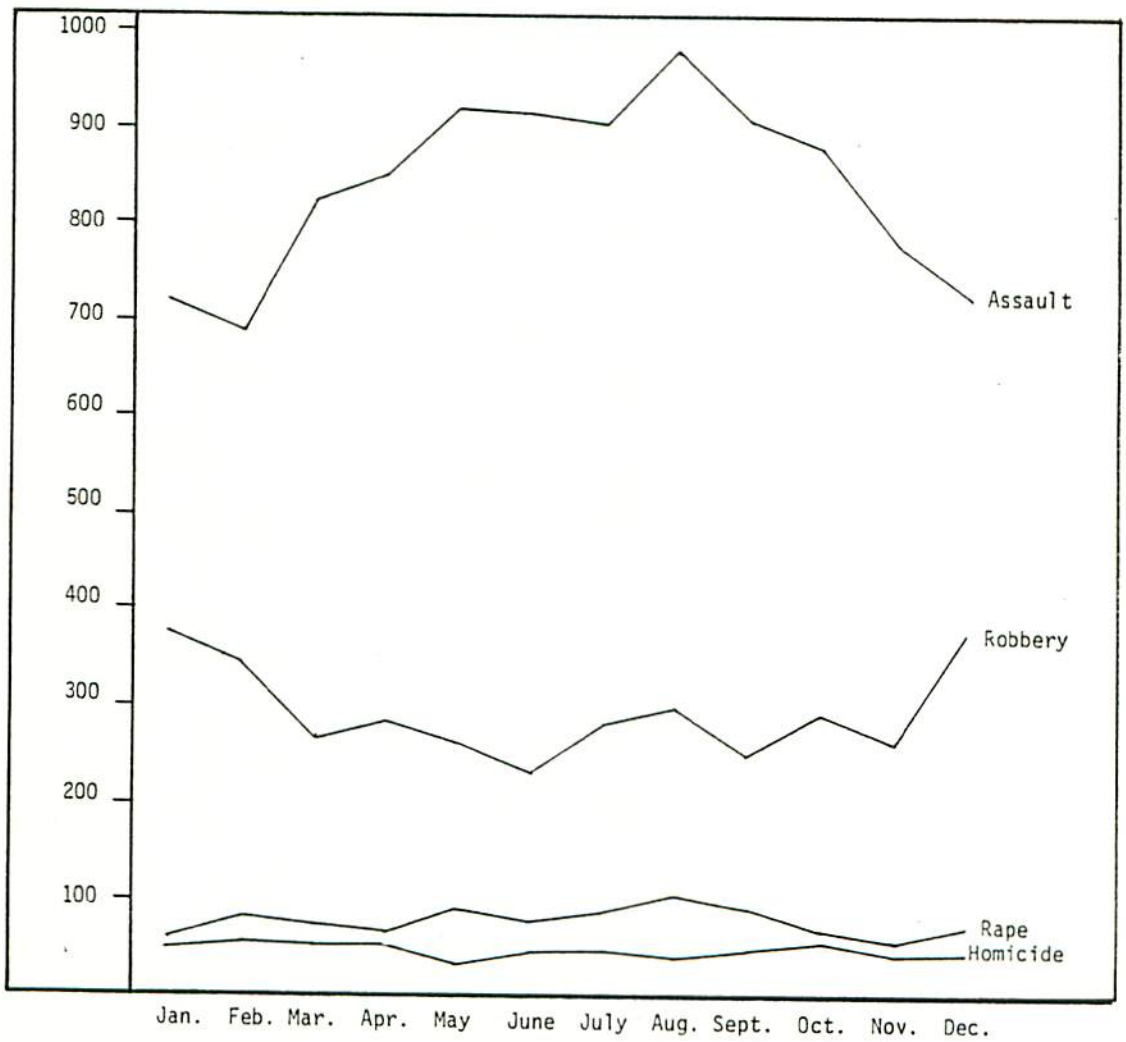

VIOLENT CRIME PERCENT CHANGE OVER PRECEDING YEAR

1969 - 1977

1970 vs 1969	1971 vs 1970	1972 vs 1971	1973 vs 1972	1974 vs 1973	1975 vs 1974	1976 vs 1975	1977 vs 1976
+15%	+ 6%	+ 2%	+13%	+ 8%	+ 6%	- 2%	+ 9%

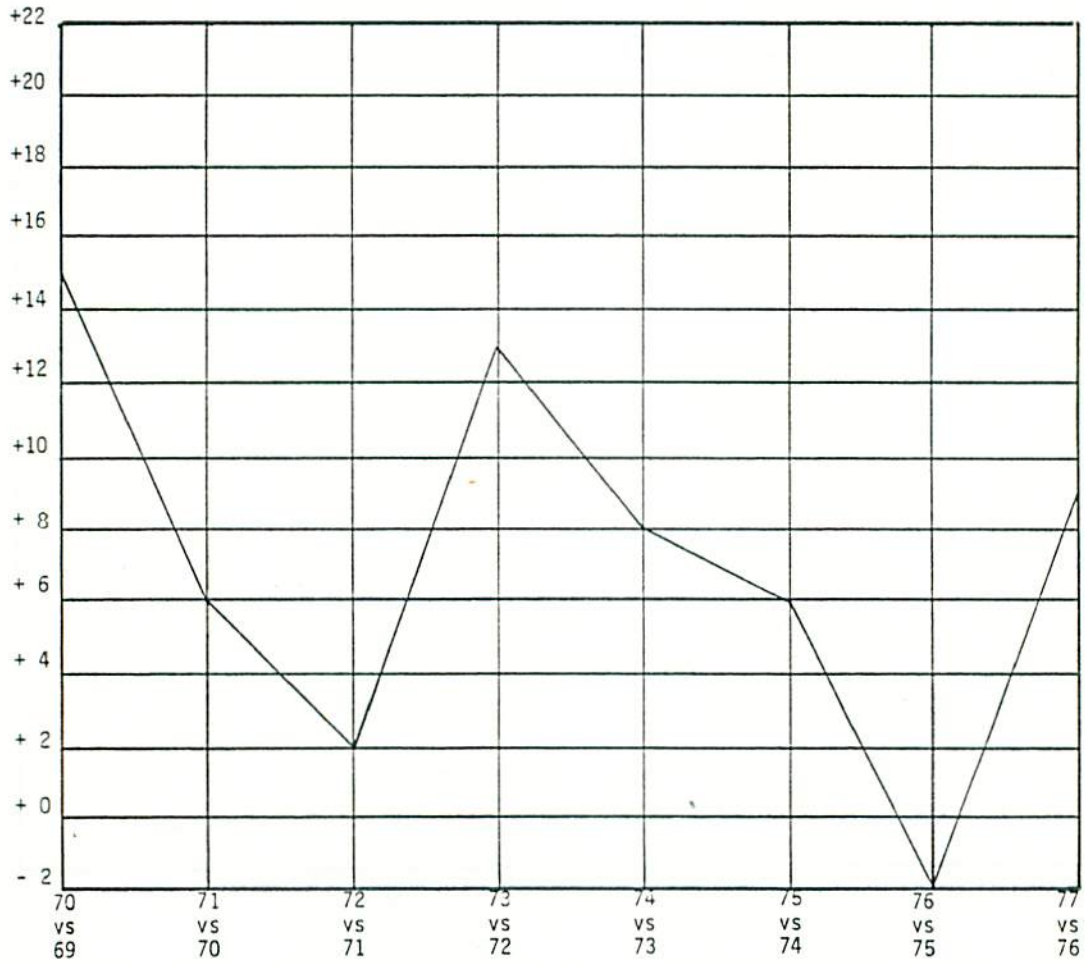

PROPERTY CRIMES

PROPERTY CRIMES -

BURGLARY, LARCENY, AUTO THEFTS

(INCLUDES ATTEMPTS)

Property Crimes	1976	125,324
Property Crimes	1977	121,761
Per Cent Change		-3%
Property Crime Rate	1976	3419.5
Property Crime Rate	1977	3328.6
Per Cent Change		-3%

A total of 121,761 property crimes were reported to law enforcement agencies throughout Alabama in 1977. This is a 3% decrease over 1976's property crime index, which totalled 125,324.

The property crime rate in 1977 was 3322.3 for every 100,000 residents. This is a 3% decrease in the property crime rate from 1976, 3419.5 crimes for every 100,000 people.

There was a slight decrease (less than 1%) in burglary incidences in 1977 over 1976, while larceny showed a 6% drop over 1976; auto theft showed a 10% increase.

Seventy-five per cent of the total Part I clearances were property crime clearances. The property crime clearance rate for 1977 was 17% with 21,007 of the 121,761

property crime cleared. Males accounted for 77% of the property crime clearances. Whites accounted for 51% of the property crime clearances and blacks, 49%.

Of the juvenile arrests, 91% involved property crimes. Juvenile arrests accounted for 24% of the total arrests for property crimes. Male juveniles accounted for 84% of the juvenile property crime clearances, whites accounted for 54% and blacks, 46%.

MONTHLY TREND OF PROPERTY CRIMES

1977

MONTH	BURGLARY	LARCENY	AUTO THEFT	MONTH	BURGLARY	LARCENY	AUTO THEFT
Jan.	3,556	5,318	860	July	3,670	6,204	979
Feb.	3,423	5,530	821	Aug.	3,750	6,861	944
Mar.	3,423	5,703	815	Sept.	3,449	5,650	977
Apr.	3,099	5,492	766	Oct.	3,372	5,649	902
May	3,323	5,633	823	Nov.	3,673	5,959	815
June	3,175	5,796	806	Dec.	3,856	5,869	820

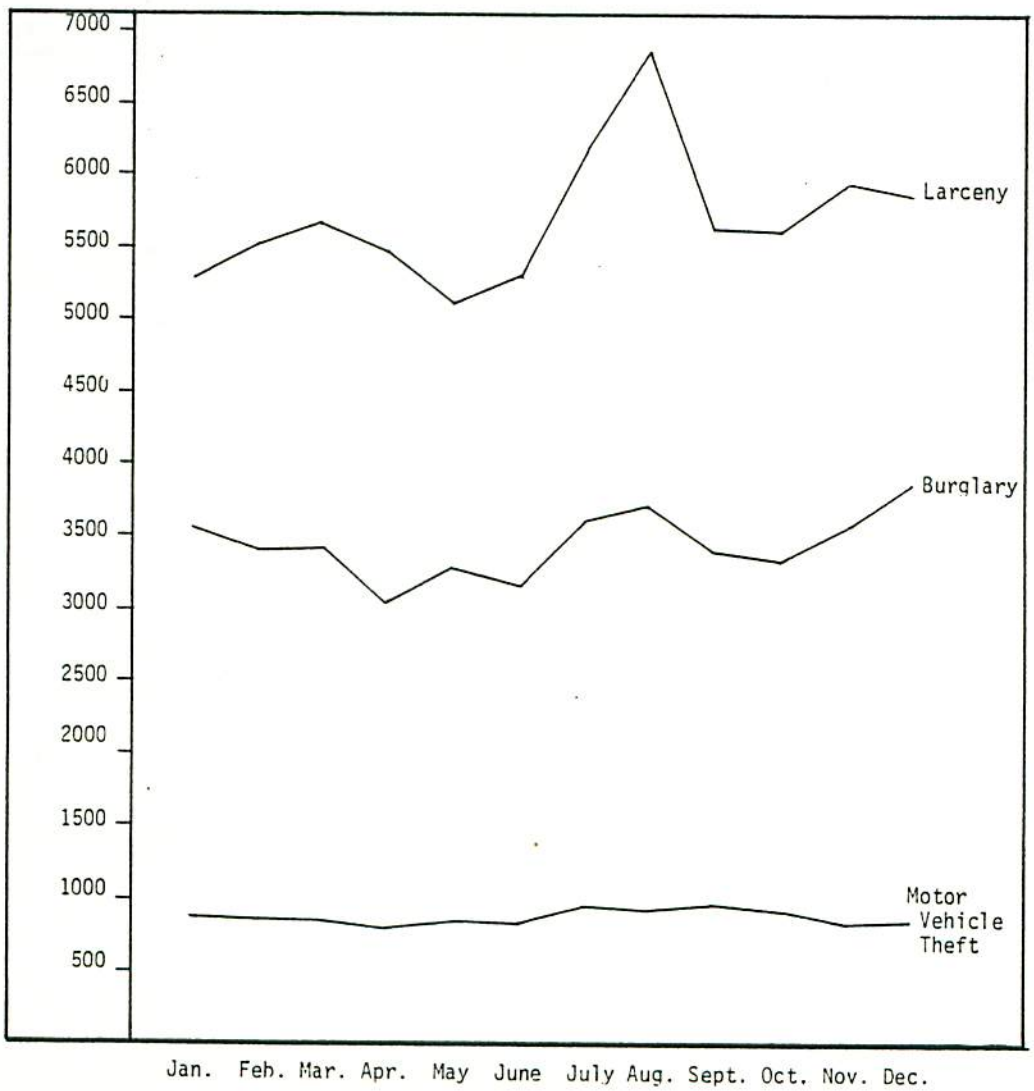

PROPERTY CRIME PERCENT CHANGE OVER PRECEDING YEAR
1969 - 1977

1970 vs 1969	1971 vs 1970	1972 vs 1971	1973 vs 1972	1974 vs 1973	1975 vs 1974	1976 vs 1975	1977 vs 1976
+14%	+ 1	- 4	+38	- 4	+12	+13	- 3

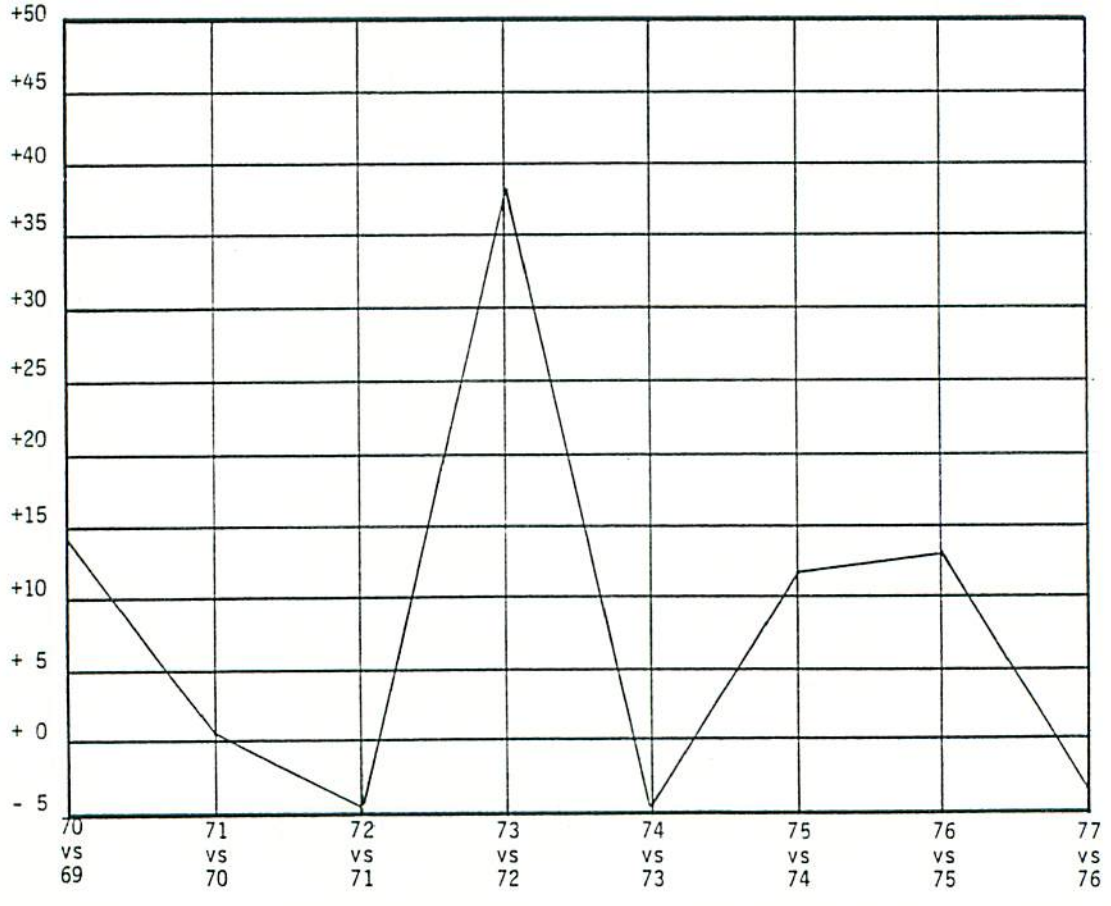

HOMICIDE

HOMICIDE -

THE WILLFUL KILLING OF ANOTHER

AS BASED ON POLICE INVESTIGATION

Homicide	1976	546
Homicide	1977	525
Per Cent Change		-4%
Homicide Rate	1976	14.9
Homicide Rate	1977	14.4
Per Cent Change		-3%

The 1977 homicide incidence decreased from 546 cases in 1976 to 525 cases in 1977 for a -4% change.

The homicide rate was down 3% from 14.9 homicides. per 100,000 residents in 1976 to 14.4 in 1977.

There were 484 clearances for homicide in 1977, producing a homicide clearance rate of 92%. Homicide clearances made up 2% of the total clearances and 7% of the violent crime clearances.

The 25-29 age group accounted for 80 arrests or 17% of the total arrests for homicide, followed by the 30-34 age group with 71 arrests or 15% of the total homicide clearances.

Males accounted for 390 of the homicide clearances or 80%. Blacks arrested for homicide represented 65% of the total homicide arrests; whites accounted for the remaining 35%.

Juveniles accounted for 28 clearances or 6% of the total number of homicide clearances. Male juveniles accounted for 86% of the juvenile homicide arrests. Juvenile clearances were equally distributed between the races.

RAPE

RAPE -
CARNAL KNOWLEDGE OF A FEMALE THROUGH THE USE OF FORCE OR THE THREAT OF FORCE;
INCLUDES ATTEMPTS

Rape	1976	778
Rape	1977	925
Per Cent Change		+19%
Rape Rate	1976	21.2
Rape Rate	1977	25.3
Per Cent Change		+19%

Rape showed the greatest increase over any other crime listed in the Part I index. The incidence of reported rape or attempted rape jumped from 778 cases in 1976 to 925 in 1977 producing a 19% increase.

The rape rate increased by 19% over 1976 from 21.2 rapes per 100,000 population 25.2 in 1977.

There were 375 rapes cleared in 1977 for a 41% clearance rate. This is 1% of the total number of clearances and 6% of the violent crime clearances.

The 25-29 age bracket accounted for 64 clearances or 17% of the rape clearances. The 30-34 age group accounted for 41 of the clearances or, 11% of all the rape arrests.

Blacks represented 62% of the total rapes cleared while whites represented 38%.

Juveniles accounted for 49 or 8% of the total rape clearances in 1977. This is .7% of the total juvenile clearances and 7% of the juvenile clearances involving violent crimes.

Black juveniles accounted for 63% of the rape clearances while whites accounted for the remaining 37%.

ROBBERY

ROBBERY - STEALING OR TAKING ANYTHING OF VALUE FROM THE CARE, CUSTODY OR CONTROL OF A PERSON, IN HIS PRESENCE, BY FORCE OR BY THREAT OF FORCE; INCLUDES ATTEMPTS

Robbery	1976	3,452
Robbery	1977	3,564
Per Cent Change		+3%
Robbery Rate	1976	94.2
Robbery Rate	1977	97.4
Per Cent Change		+3%

Robbery increased from 3,452 incidences in 1976 to 3,564 in 1977 for a +3% change. The robbery rate increased 3% from 94.2 robberies per 100,000 people in 1976 to 97.4 in 1977.

In 1977, there were 1,436 robberies cleared producing a 40% clearance rate. Robbery clearances account for 5% of the total crime clearances and 21% of the violent crime clearances.

The 25-29 age group accounted for 244 clearances or 17% of the total robberies cleared.

Males accounted for 1,349 of the robbery clearances or 94%. Blacks represented 69% of those arrested while whites made up the remaining 31%.

Juveniles accounted for 17% of the robberies cleared. Robbery arrests involving juveniles account for 3% of the total juvenile arrests and 35% of the juvenile arrests for violent crimes.

Male juveniles represent 92% of the robbery clearances. Blacks make up 78% of the robbery clearances and whites, 22%.

ASSAULT

ASSAULT - THE UNLAWFUL ATTACK BY ONE PERSON UPON ANOTHER FOR THE PURPOSE OF INFLICTING SEVERE BODILY INJURY; INCLUDES ATTEMPTS

Assault	1976	9,198
Assault	1977	10,214
Per Cent Change		+11%
Assault Rate	1976	267.3
Assault Rate	1977	279.2
Per Cent Change		+4%

Assaults totalled 10,214 incidences in 1977, an 11% increase over 1976's, 9,198. The 1977 assault rate was up 4% over 1976 increasing from 267.3 assaults per 100,000 population to 279.2.

A total of 4,456 assaults were cleared in 1977 for a clearance rate of 45%. Assault clearances make up 16% of the total crimes cleared and 67% of the violent crimes cleared. Those persons arrested between the ages of 25 and 39 make up 39% of the assault clearances with the 25-29 age group supplying the most clearances 799 or 18% followed by 30-34 with 563 or 12%, and 35-39 with 407 or 9%.

Males accounted for 86% of those arrested for assault. Blacks accounted for 54% and whites the remaining 46%.

Juvenile arrests for assault made up 6% of all violent crime clearances. Juvenile assault clearances accounted for 5% of all juvenile clearances and 54% of the juvenile violent crime clearances.

Males accounted for 76% of juveniles arrested for assault. Black juveniles accounted for 60% of the juvenile assault clearances and whites accounted for the remaining 40%.

BURGLARY

BURGLARY - UNLAWFUL ENTRY OF A STRUCTURE TO COMMIT A FELONY OR A THEFT

Burglary	1976	41,965
Burglary	1977	41,769
Per Cent Change		------
Burglary Rate	1976	1145.0
Burglary Rate	1977	1141.9
Per Cent Change		+3%

There were 41,769 burglaries reported in 1977 down from 41,965 reported incidences in 1976. The burglary rate decreased by a +3% margin from 1145.0 burglaries per 100,000 population in 1976 to 1141.9 in 1977.

A total of 6,020 burglaries were cleared in 1977 for a 15% clearance rate. Burglary arrests comprised 22% of the total clearances and 29% of the property crime clearances. Excepting juvenile arrests, the 25-29 age group provided the largest number of burglary arrests, 644 or 11% of the burglary clearances. The 18 year old group followed with 587 arrests or 10% of the burglary clearances.

Males accounted for 96% of the burglary arrests. Whites comprised 56% of the burglary clearances and blacks, the remaining 44%.

Those under 18 years of age, accounted for the bulk of the burglary clearances, 2,239 or 37%. Juvenile burglary clearances accounted for 30% of the total juvenile arrests and 33% of the juvenile arrests for property crimes. Male juveniles accounted for 97% of the burglary arrests. White juveniles accounted for 56% of the juveniles arrested and black juveniles the remaining 44%.

LARCENY

LARCENY - UNLAWFUL TAKING OR STEALING OF PROPERTY OR ARTICLES WITHOUT THE USE OF FORCE, VIOLENCE OR FRAUD

Larceny	1976	73,947
Larceny	1977	69,664
Per Cent Change		-6%
Larceny Rate	1976	2017.7
Larceny Rate	1977	1904.4
Per Cent Change		-6%

Larceny showed the sharpest decline in the total crime index for 1977 dropping by 6% from 73,947 reported incidences in 1976 to 69,664 cases in 1977. The larceny rate, also declined 6% in 1977 from 2017.7 larcenies for every 100,000 people in 1976 to 1904.4 for 1977.

A total of 13,990 larcenies were cleared in 1977 producing a clearance rate of 20%. These larceny clearances make up 50% of all the clearances and 67% of the property crime clearances.

Aside from juvenile clearances, the age group most responsible for larceny clearances was the 25-29 bracket. This age group accounted for 1,635 arrests or 12% of the

larceny clearances. Of those arrested, males made up 68%. Whites accounted for 49% of the larceny clearances and blacks the remaining 51%.

The under 18 age group accounted for more larceny arrests than any other age group, or 30% of the total larceny clearances. Juvenile larceny clearances made up 30% of the total juvenile clearances and 33% of the juvenile property crime clearances. Males accounted for 76% of the larceny clearances. White juveniles represented 52% of the juvenile larceny arrests while black juveniles accounted for the remaining 48%.

AUTO THEFT

AUTO THEFT - UNLAWFUL TAKING OR STEALING
OF A
MOTOR VEHICLE, INCLUDING ATTEMPTS

Auto Theft	1976	9,412
Auto Theft	1977	10,328
Per Cent Change		+10%
Auto Theft Rate	1976	256.8
Auto Theft Rate	1977	282.3
Per Cent Change		+10%

Auto theft increased from 9,412 incidents in 1976 to 10,328 reported cases in 1977 for a 10% increase. The auto theft rate rose from 256.8 thefts for every 100,000 population in 1976 to 282.3 thefts per 100,000 in 1977 for a 10% increase.

A total of 997 auto thefts were cleared in 1977 accounting for a 10% clearance rate. As with burglary and larceny, auto theft clearances also had a high percentage of juveniles arrested, 40%. Aside from juvenile clearances, the 25-29 age group had the highest number of auto theft clearances, 121 or 12%. Males accounted for 94% of auto theft clearances in 1977. Whites accounted for 59% of the auto theft clearances while blacks accounted for 41%.

Juvenile arrests for auto theft accounted for 5% of the total juvenile arrests and 6% of the juvenile property clearances. Males comprised 95% of the juveniles arrested for auto theft. White juveniles accounted for 56% of the clearances while black juveniles represented 44%.

VALUE OF PROPERTY STOLEN BY OFFENSE

OFFENSE TYPE	OFFENSE		TOTAL	AVERAGE
	NUMBER	PER CENT	DOLLAR VALUE	DOLLAR VALUE
Murder	525	100.0	4,695	9
Rape	925	100.0	5,875	6
Robbery				
Highway	1,327	37.2	367,878	277
Commercial House	650	18.2	323,510	498
Gas or Service Station	364	10.2	91,551	252
Chain Store	545	15.3	132,985	244
Residence	294	8.3	145,160	494
Bank	18	.5	177.476	9,860
Miscellaneous	366	10.3	131,458	359
TOTAL	3,564	100.0	1,370,018	385
Burglary				
Residence				
Night	9,582	22.9	3,924,810	409
Day	8,872	21.2	3,672,628	414
Unknown	6,856	16.5	3,150,301	459
Total Residence	25,310	60.6	10,747,739	424
Non-Residence				
Night	10,123	24.2	3,953,150	387
Day	1,511	3.6	653,809	433
Unknown	4,825	11.6	2,008,071	416
Total Non-Residence	16,459	39.4	6,615,030	401
TOTAL	41,769	100.0	17,362,769	415
Larceny				
Over $200	17,529	25.2	11,278,017	643
$50 to $200	26,172	37.6	2,764,538	105
Under $50	25,963	37.2	437,859	17
TOTAL	69,664	100.0	14,480,414	209
Auto Theft	10,328	100.0	26,259,742	2,542
GRAND TOTAL	126,775	100.0	59,483,513	469

TYPE AND VALUE OF PROPERTY STOLEN AND RECOVERED

1977 STATE TOTALS

TYPE OF PROPERTY		STOLEN	RECOVERED	PERCENT RECOVERED
Currency, Notes, Etc.	(A)	4,349,219	382,577	8.8
Jewelry and Precious Metals	(B)	3,419,626	271,559	7.9
Clothing and Furs	(C)	1,356,304	147,375	10.9
Locally Stolen Motor Vehicles	(D)	26,323,105	15,324,249	58.2
Office Equipment	(E)	623,548	97,573	15.6
TV, Radio and Stereo	(F)	5,447,288	474,979	8.7
Firearms	(G)	1,648,005	178,273	10.8
Household Goods	(H)	1,585,915	149,540	9.4
Consumable Products	(I)	588,325	69,557	11.8
Livestock	(J)	168,754	48,328	28.6
Miscellaneous	(K)	13,963,415	1,793,486	12.8
TOTAL	(L)	59,473,504	18,937,496	31.8

PERCENT OF PROPERTY RECOVERED

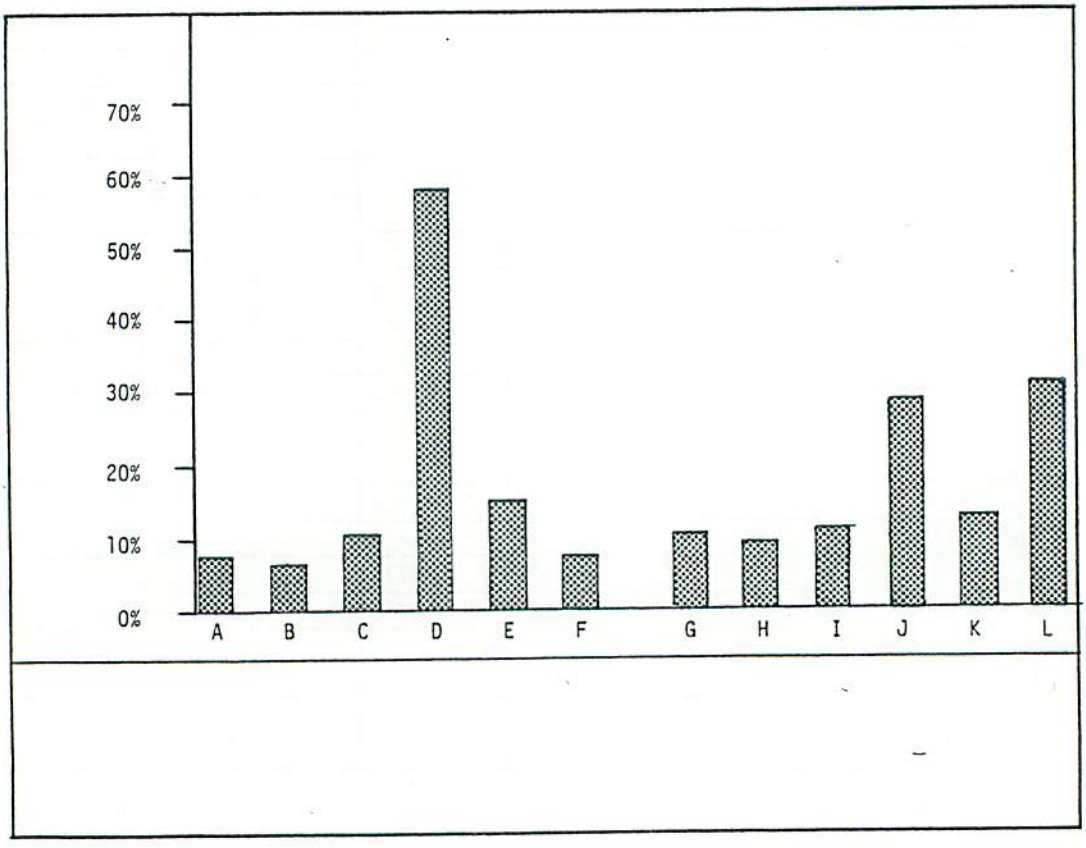

CLEARANCE RATE

TOTAL	PROPERTY	VIOLENT
20%	11%	45%

HOMICIDE	RAPE	ROBBERY	ASSAULT	BURGLARY	LARCENY	AUTO THEFT
92%	41%	40%	45%	15%	20%	10%

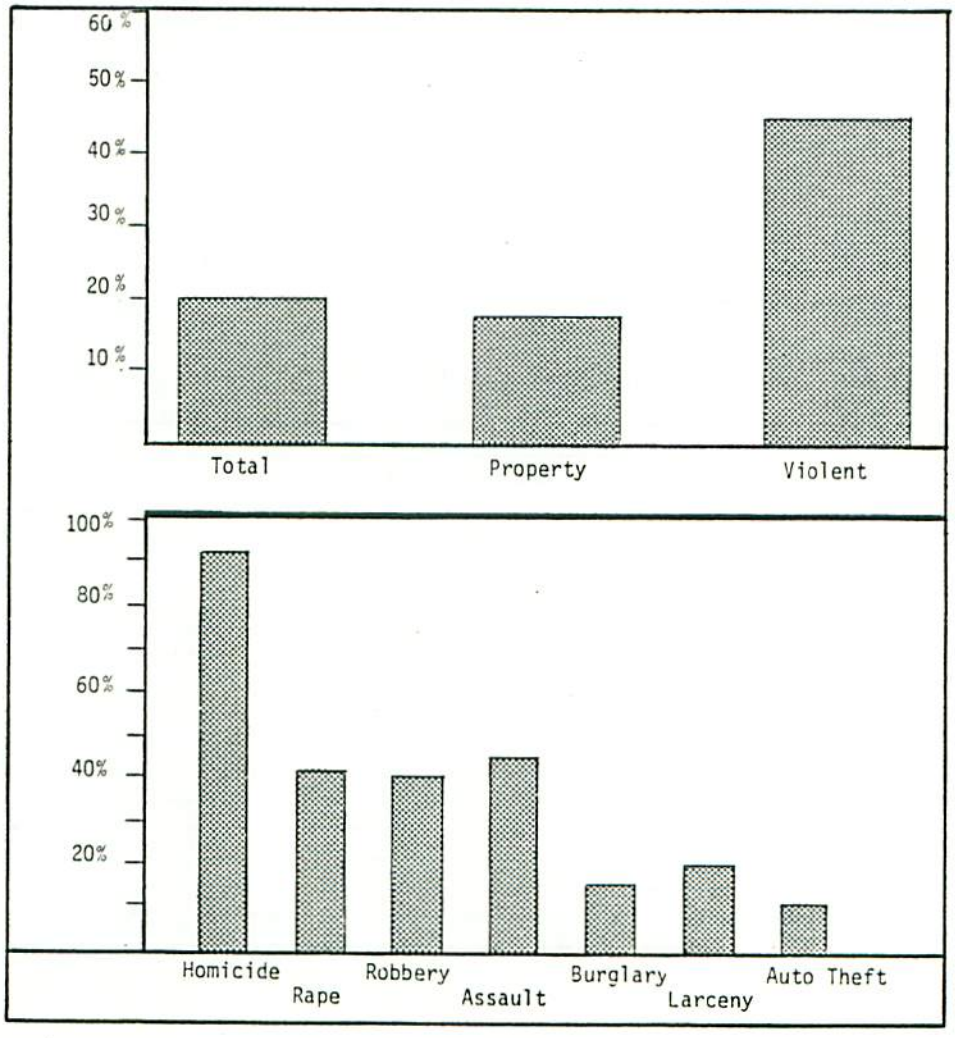

TOTAL PART I ARREST BY AGE CLASSIFICATION
1977

AGE	GRAND TOTAL	HOMICIDE	RAPE	ROBBERY
18 and under	7,468	28	49	246
18	2,150	11	27	113
19	1,766	16	27	116
20	1,610	24	23	132
21	1,555	24	28	105
22	1,325	17	32	99
23	1,223	11	17	98
24	1,040	19	23	84
25-29	3,587	80	64	244
30-34	2,065	71	41	115
35-39	1,260	51	22	49
40-44	903	37	7	14
45-49	664	34	6	8
50-54	503	25	3	5
55-59	350	13	2	3
60-64	185	9	0	0
65 and Over	214	14	4	0
GRAND TOTAL	27,868	484	375	1,436

AGE	ASSAULT	BURGLARY	LARCENY	AUTO THEFT
18 and under	375	2,239	4,131	400
18	164	587	1,176	67
19	190	447	918	52
20	198	377	794	62
21	225	398	731	44
22	232	272	634	39
23	223	240	605	29
24	213	185	491	25
25-29	799	644	1,635	121
30-34	563	274	940	61
35-39	407	139	550	42
40-44	309	91	421	24
45-49	231	53	315	17
50-54	169	45	247	9
55-59	128	17	185	2
60-64	66	7	103	0
65 and Over	74	5	114	3
GRAND TOTAL	4,566	6,020	13,990	997

TOTAL PART 1 ARREST BY AGE CLASSIFICATION

. 1977

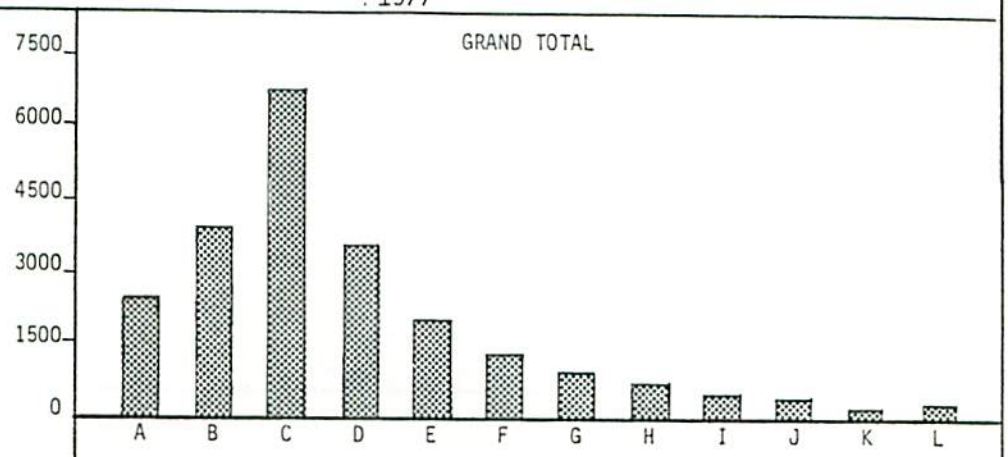

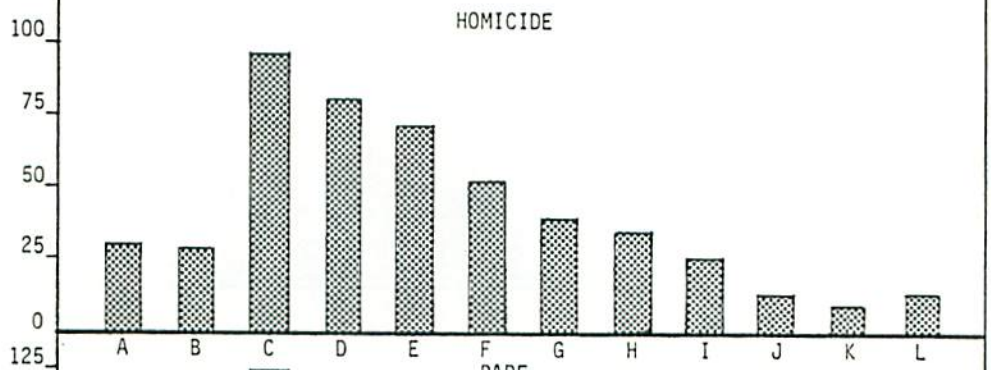

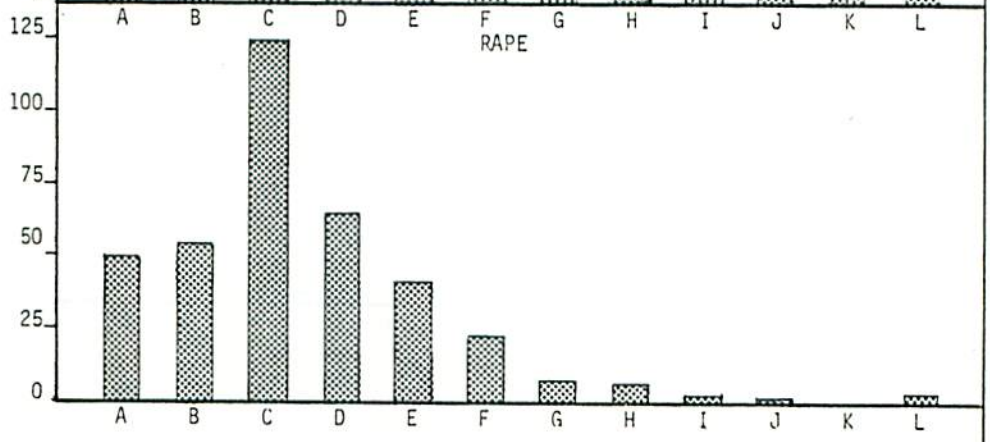

A - 18 and under
B - 18-19
C - 20-24
D - 25-29
E - 30-34
F - 35-39
G - 40-44
H - 45-49
I - 50-54
J - 55-59
K - 60-64
L - 65 and over

TOTAL PART 1 ARREST BY AGE CLASSIFICATION
1977

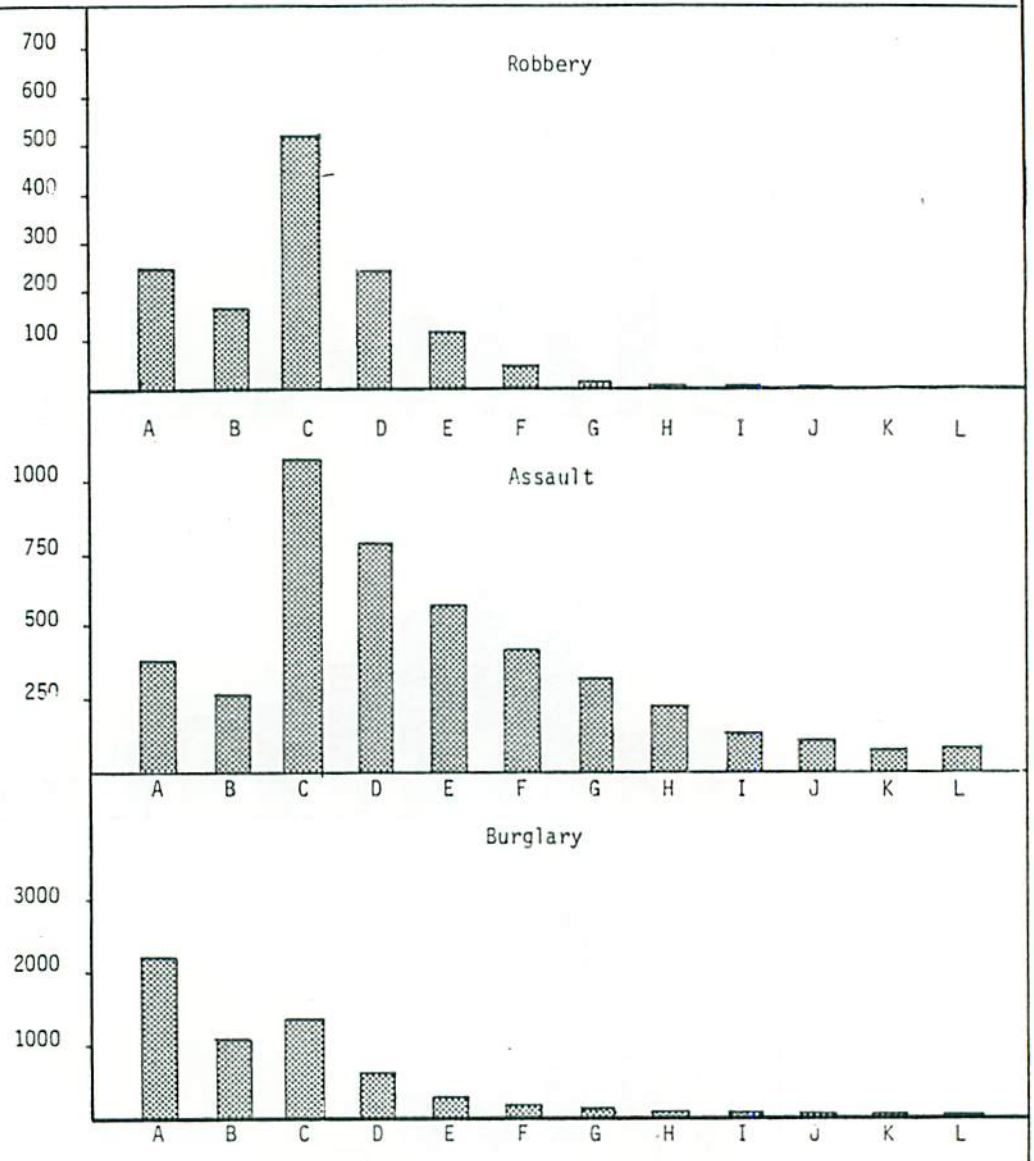

A - 18 and under
B - 18-19
C - 20-24
D - 25-29
E - 30-34
F - 35-39
G - 40-44
H - 45-49
I - 50-54
J - 55-59
K - 60-64
L - 65 and over

TOTAL PART 1 ARREST BY AGE CLASSIFICATION
1977

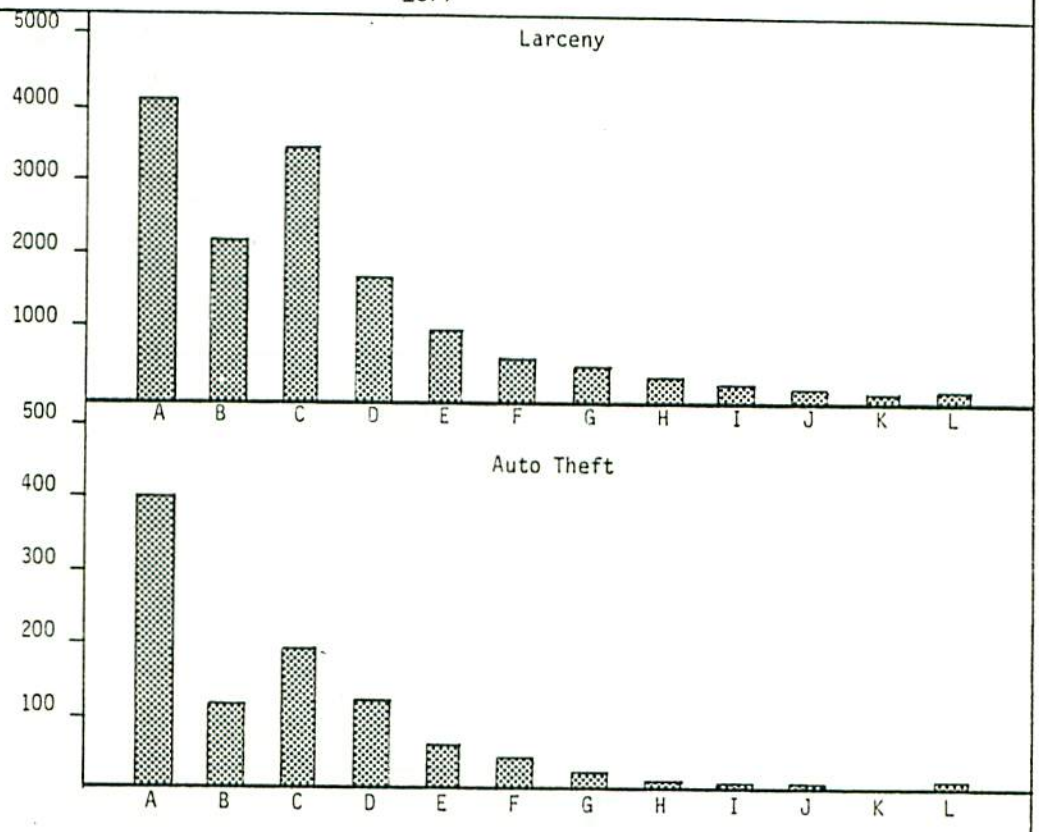

A - 18 and under
B - 18-19
C - 20-24
D - 25-29
E - 30-34
F - 35-39
G - 40-44
H - 44-49
I - 50-54
J - 55-59
K - 60-64
L - 65 and over

ADULT - JUVENILE PROPORTIONS OF ARREST

	HOMICIDE	RAPE	ROBBERY	ASSAULT	BURGLARY	LARCENY	AUTO THEFT
ADULT	94%	87%	83%	92%	53%	70%	60%
JUVENILE	6%	13%	17%	8%	37%	30%	40%

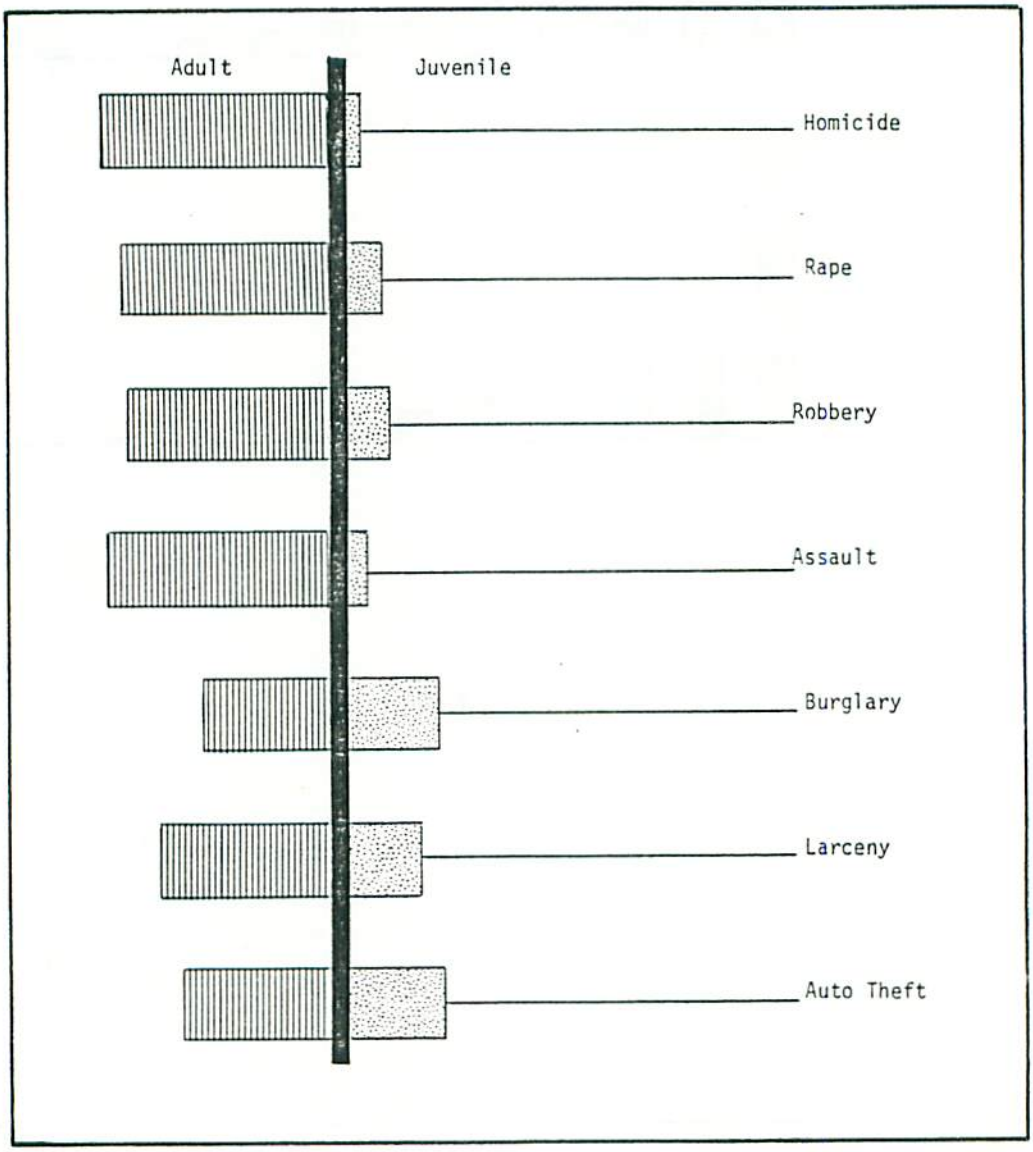

PART II INDEX CRIMES

ADULT - JUVENILE PROPORTIONS OF ARREST

1977



TOTAL PART 1 ARREST BY SEX AND RACE

1977

OFFENSE	SEX		RACE			
	MALE	FEMALE	WHITE	BLACK	INDIAN	OTHER
Homicide	390	94	171	313	0	0
Rape	375	0	142	233	0	0
Robbery	1,349	87	446	990	0	0
Assault	3,945	621	2,077	2,484	0	5
Burglary	5,791	229	3,377	2,643	0	0
Larceny	9,443	4,547	6,827	7,149	0	14
Auto Theft	940	57	587	410	0	0
TOTAL	22,233	5,635	13,627	14,222	0	19

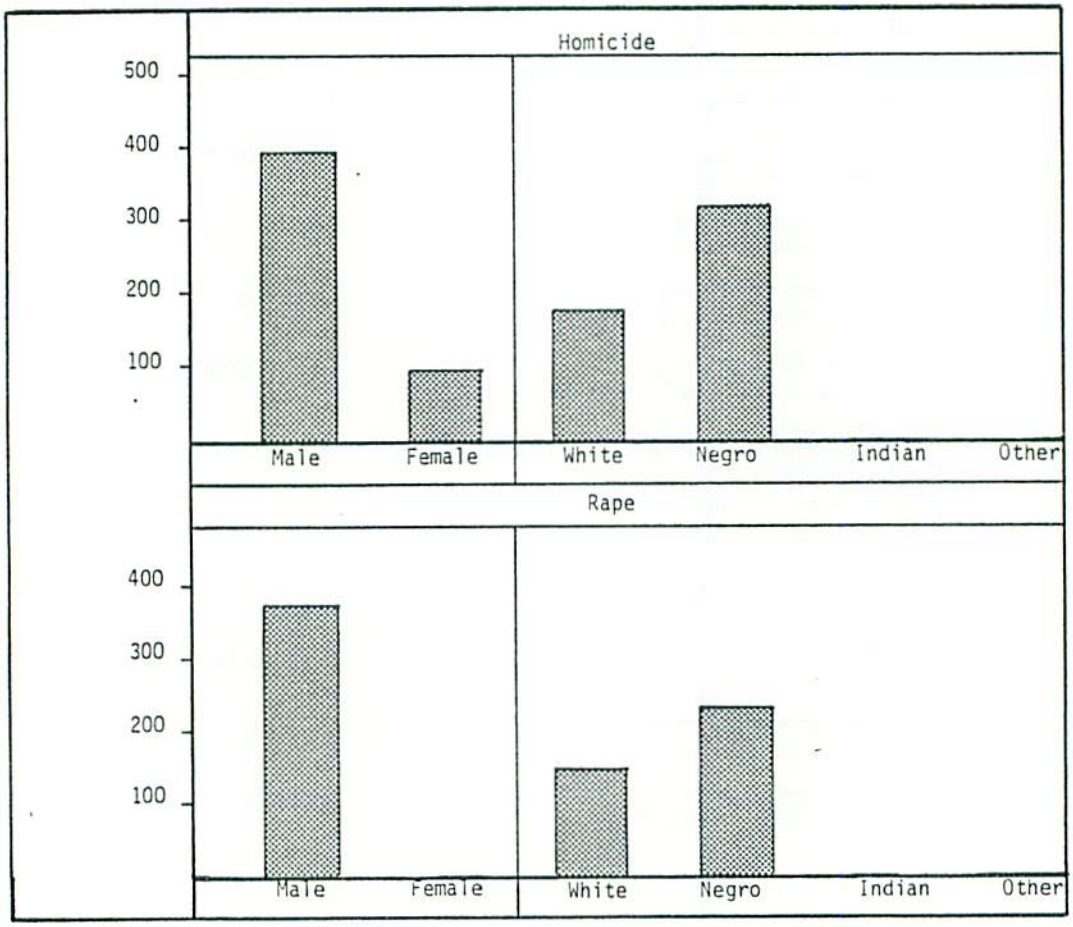

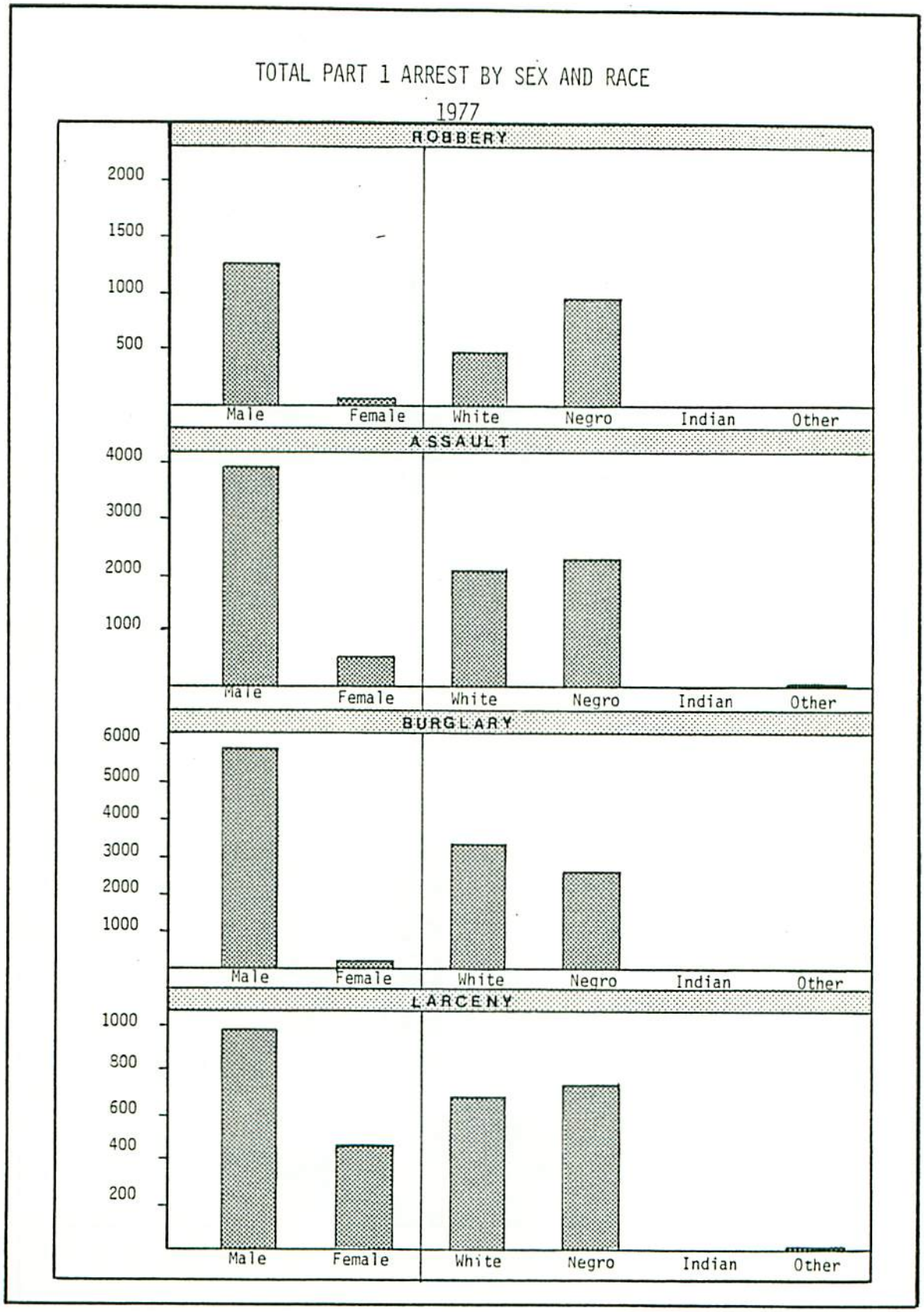
TOTAL PART 1 ARREST BY SEX AND RACE
1977
ROBBERY
2000
1500
1000
500
Male
Female
White
Negro
Indian
Other
ASSAULT
4000
3000
2000
1000
Male
Female
White
Negro
Indian
Other
BURGLARY
6000
5000
4000
3000
2000
1000
Male
Female
White
Negro
Indian
Other
LARCENY
1000
800
600
400
200
Male
Female
White
Negro
Indian
Other

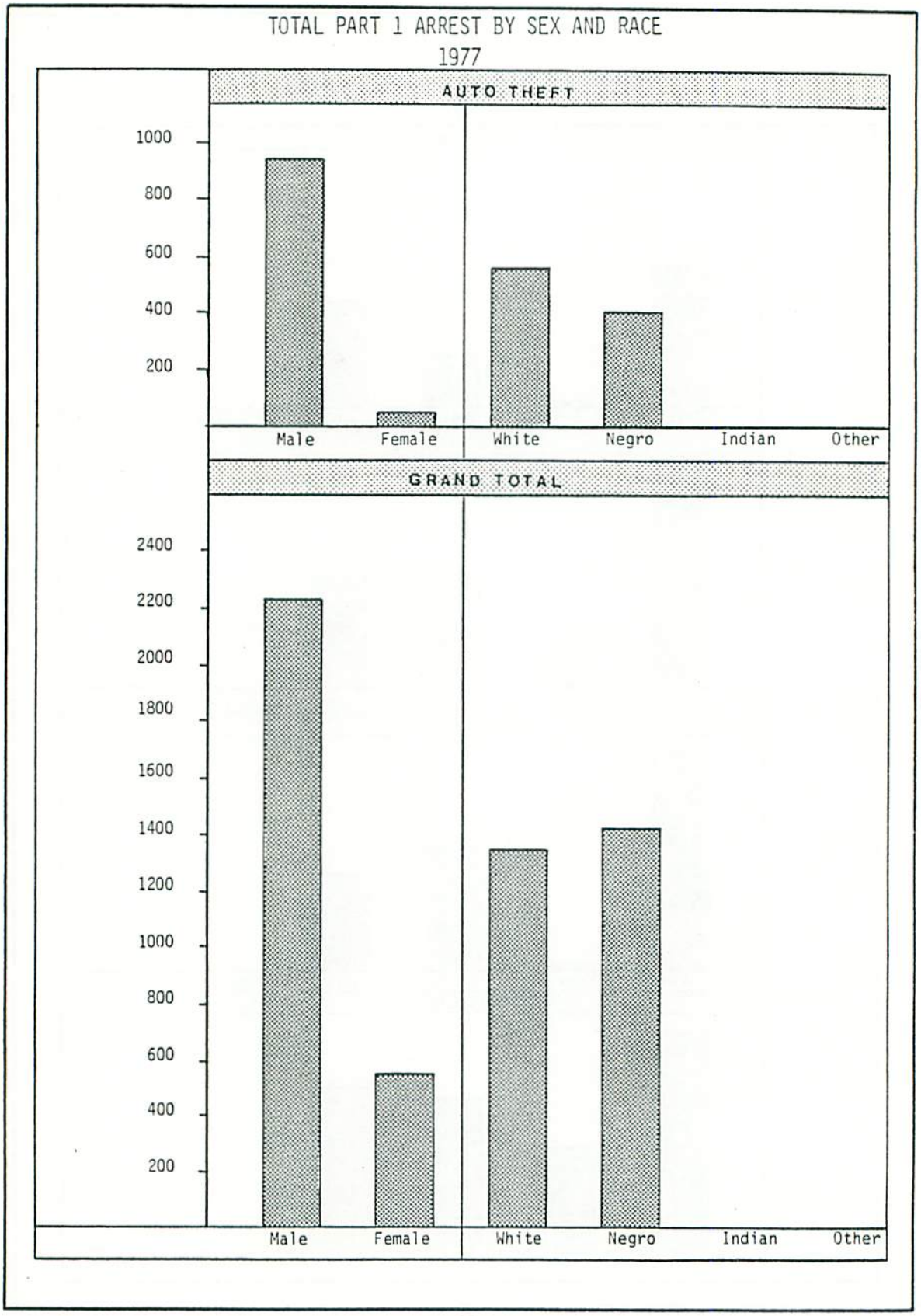
TOTAL PART 1 ARREST BY SEX AND RACE
1977
AUTO THEFT
1000
800
600
400
200
Male
Female
White
Negro
Indian
Other
GRAND TOTAL
2400
2200
2000
1800
1600
1400
1200
1000
800
600
400
200
Male
Female
White
Negro
Indian
Other

II. SMSA DATA

SMSA's

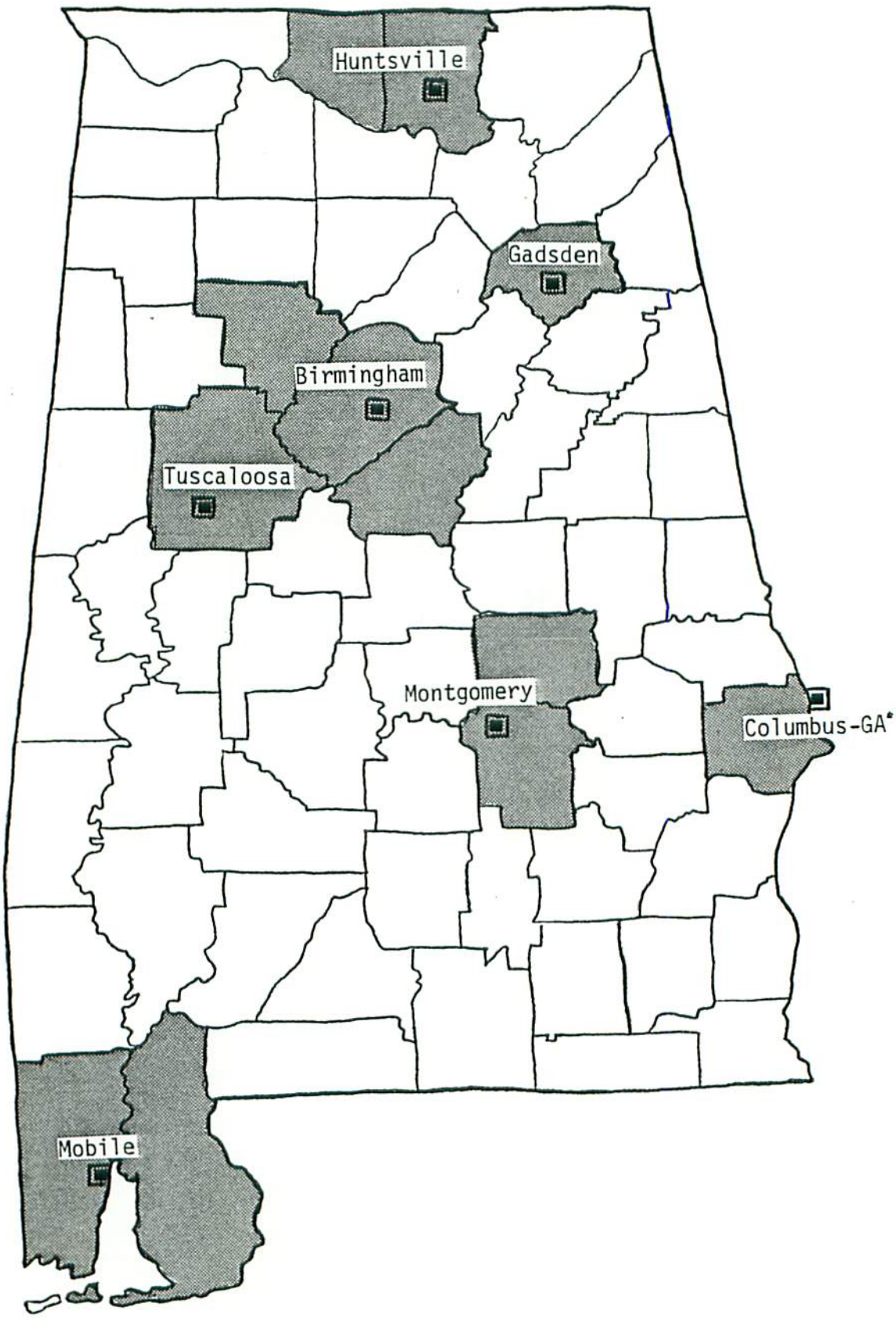

*Columbus-GA SMSA includes only Alabama totals.

SMSA's

Standard Metropolitan Statistical Areas (SMSA) are comprised of a county or contiguous counties containing a central city of 50,000 residents or more.

Alabama's seven SMSA's - Birmingham, Columbus - GA*, Gadsden, Huntsville, Mobile, Montgomery, and Tuscaloosa - contain 52% of Alabama's population and produce 74% of the state's total Part I Index crime. The following tables and figures are a breakdown of criminal activity and law enforcement activity in Alabama's SMSA's.

** The data used in this report for the Columbus - GA, SMSA includes only data from Russell County in Alabama.*

ACTUAL OFFENSES BY PART I INDEX CRIMES
SMSA'S

SMSA	TOTAL	HOMICIDE	RAPE	ROBBERY
Birmingham	42,480	132	278	1,367
Gadsden	4,327	11	31	86
Huntsville	10,981	24	67	265
Mobile	22,419	93	194	861
Montgomery	13,749	49	102	327
Columbus, GA.*	1,459	6	8	25
Tuscaloosa	5,505	8	27	107

SMSA	ASSAULT	BURGLARY	LARCENY	AUTO THEFT
Birmingham	3,194	11,231	21,551	4,727
Gadsden	364	1,352	2,213	270
Huntsville	507	3,336	5,968	814
Mobile	1,550	7,980	10,487	1,254
Montgomery	301	4,036	8,169	765
Columbus, GA.*	40	489	811	80
Tuscaloosa	485	1,547	2,982	349

*Columbus, GA. SMSA includes only Alabama totals.

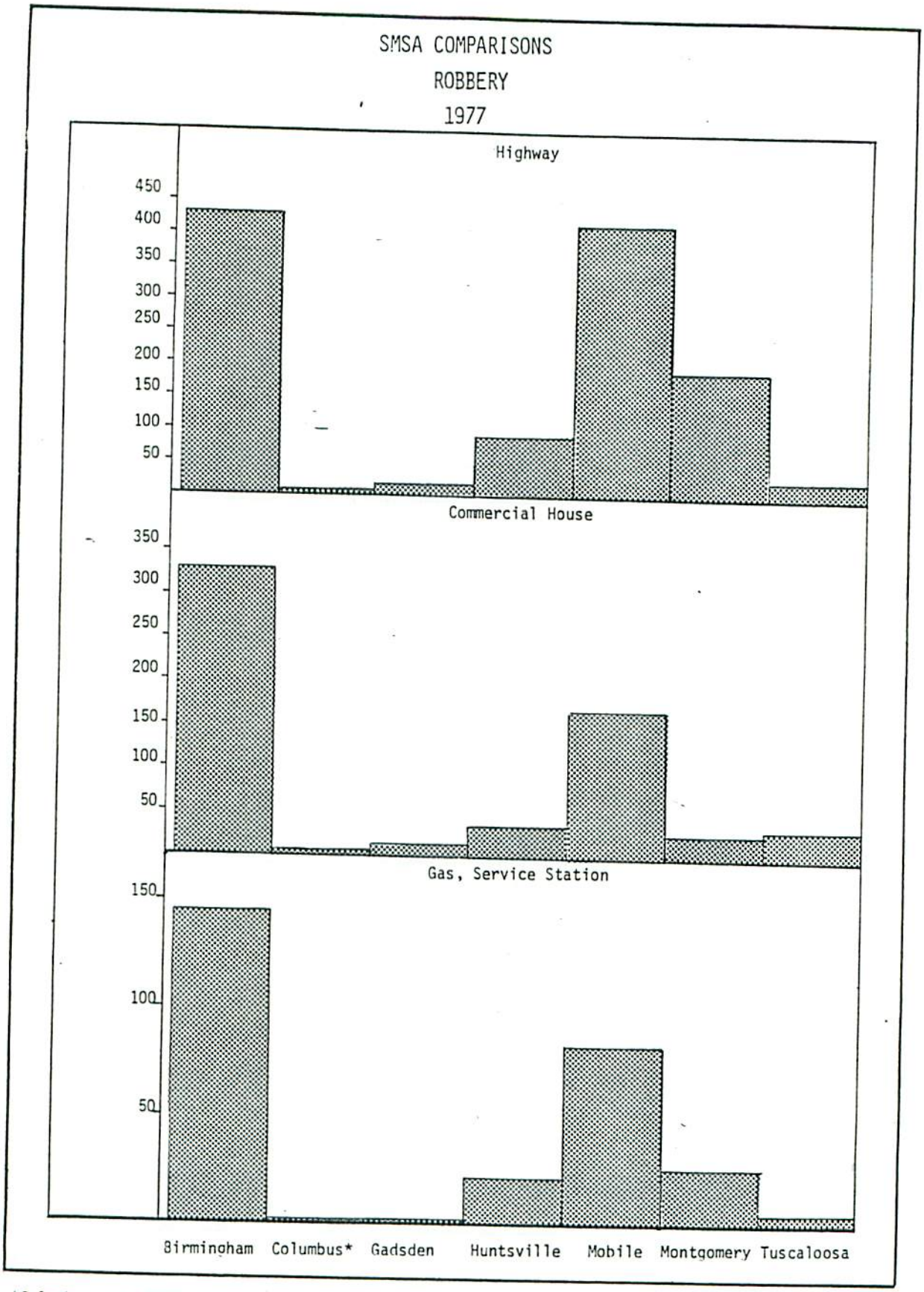

*Columbus, Ga. SMSA includes only Alabama totals.

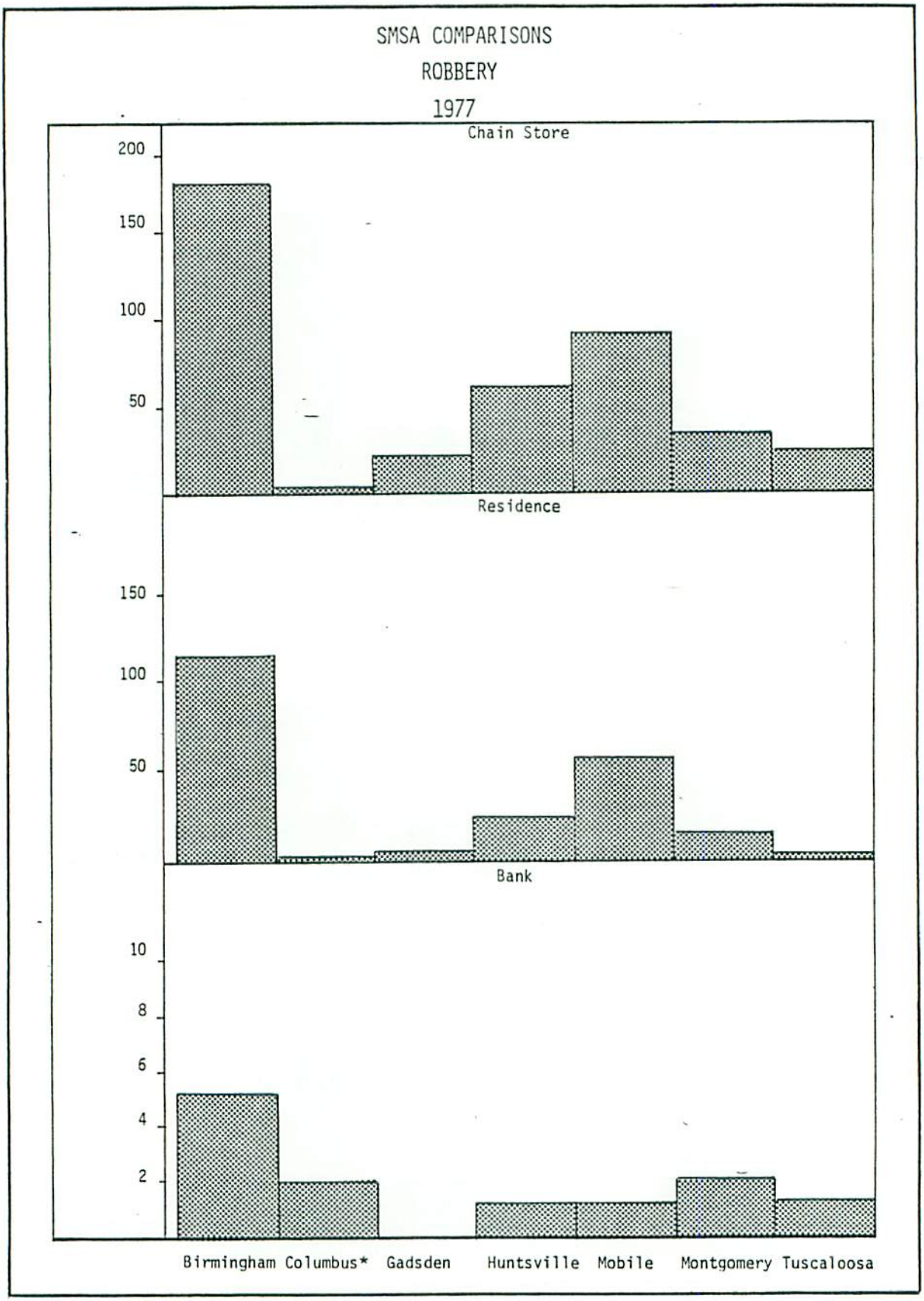

*Columbus, GA. SMSA includes only Alabama totals.

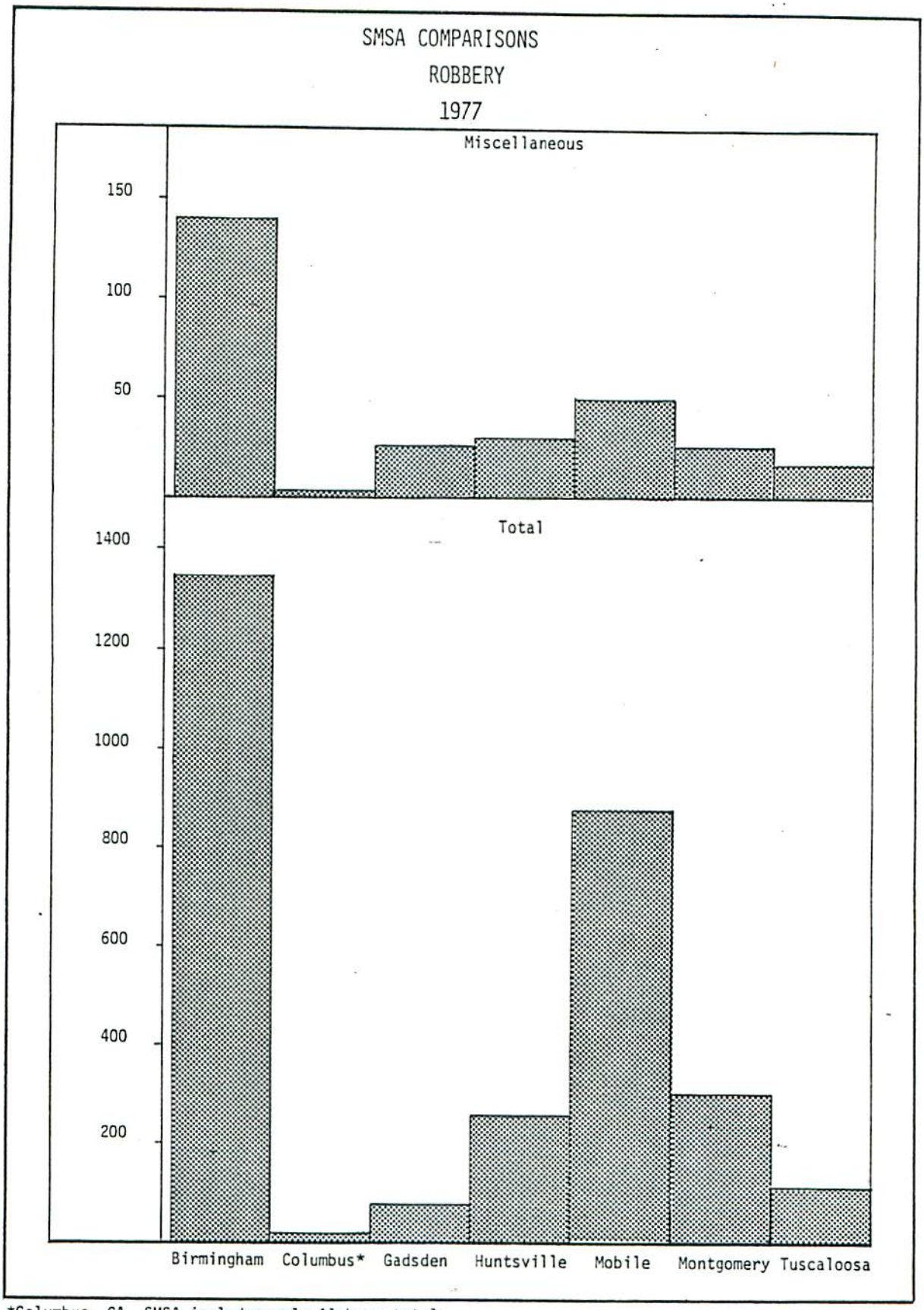

*Columbus, GA. SMSA includes only Alabama totals.

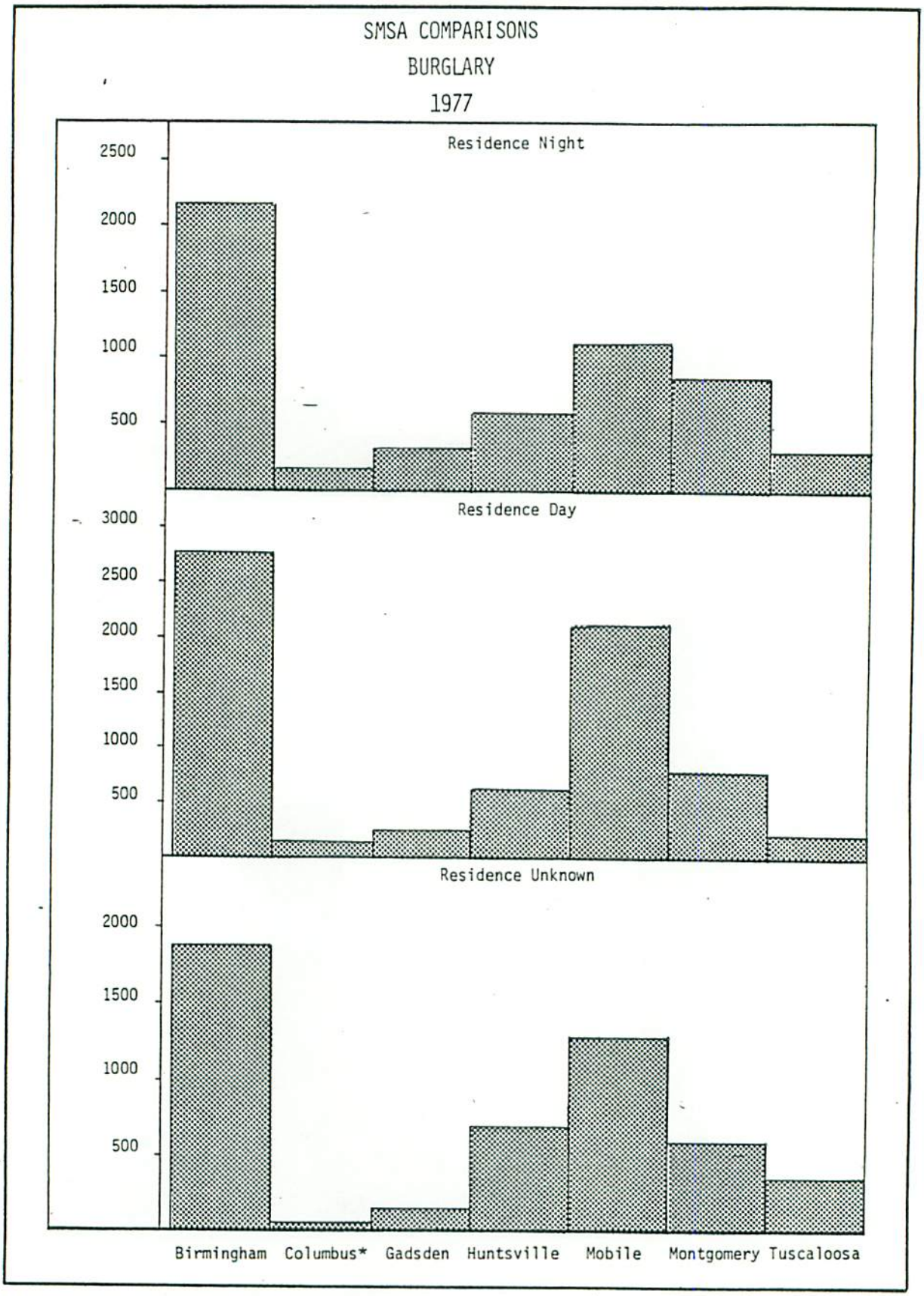

*Columbus, GA. SMSA includes only Alabama totals.

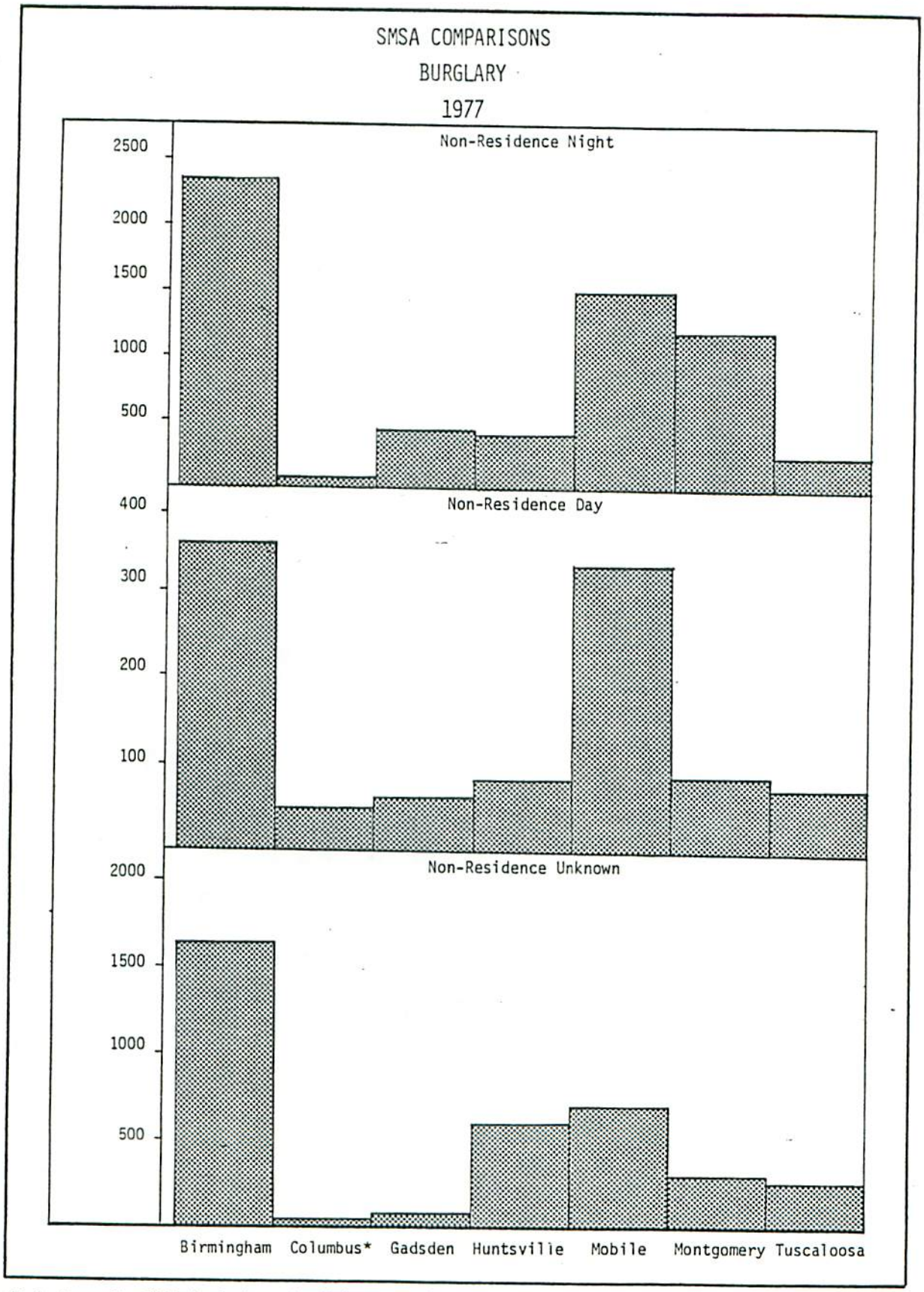

*Columbus, GA. SMSA includes only Alabama totals.

SMSA COMPARISONS

BURGLARY

1977

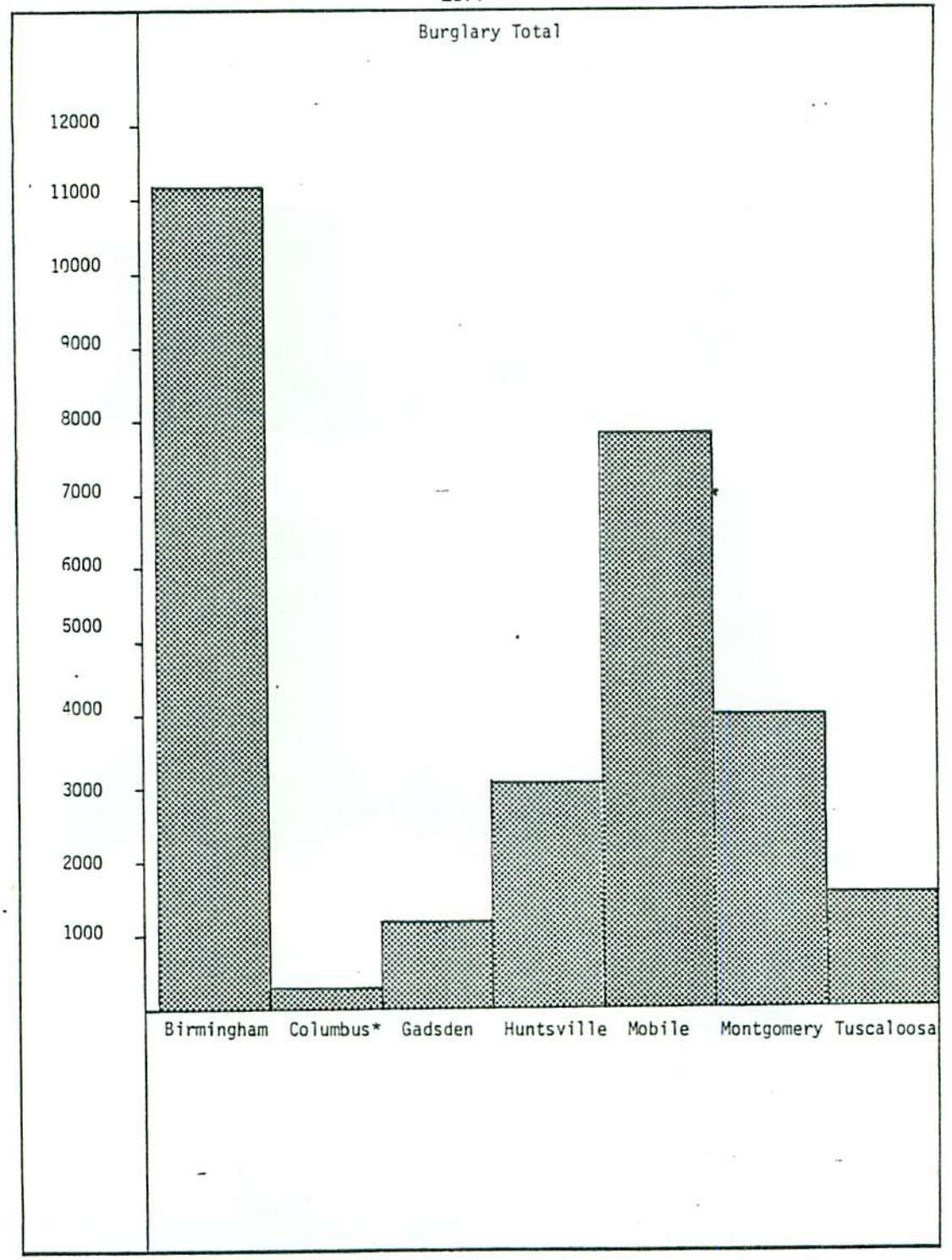

*Columbus, GA. SMSA includes only Alabama totals.

SMSA COMPARISONS

LARCENY

1977

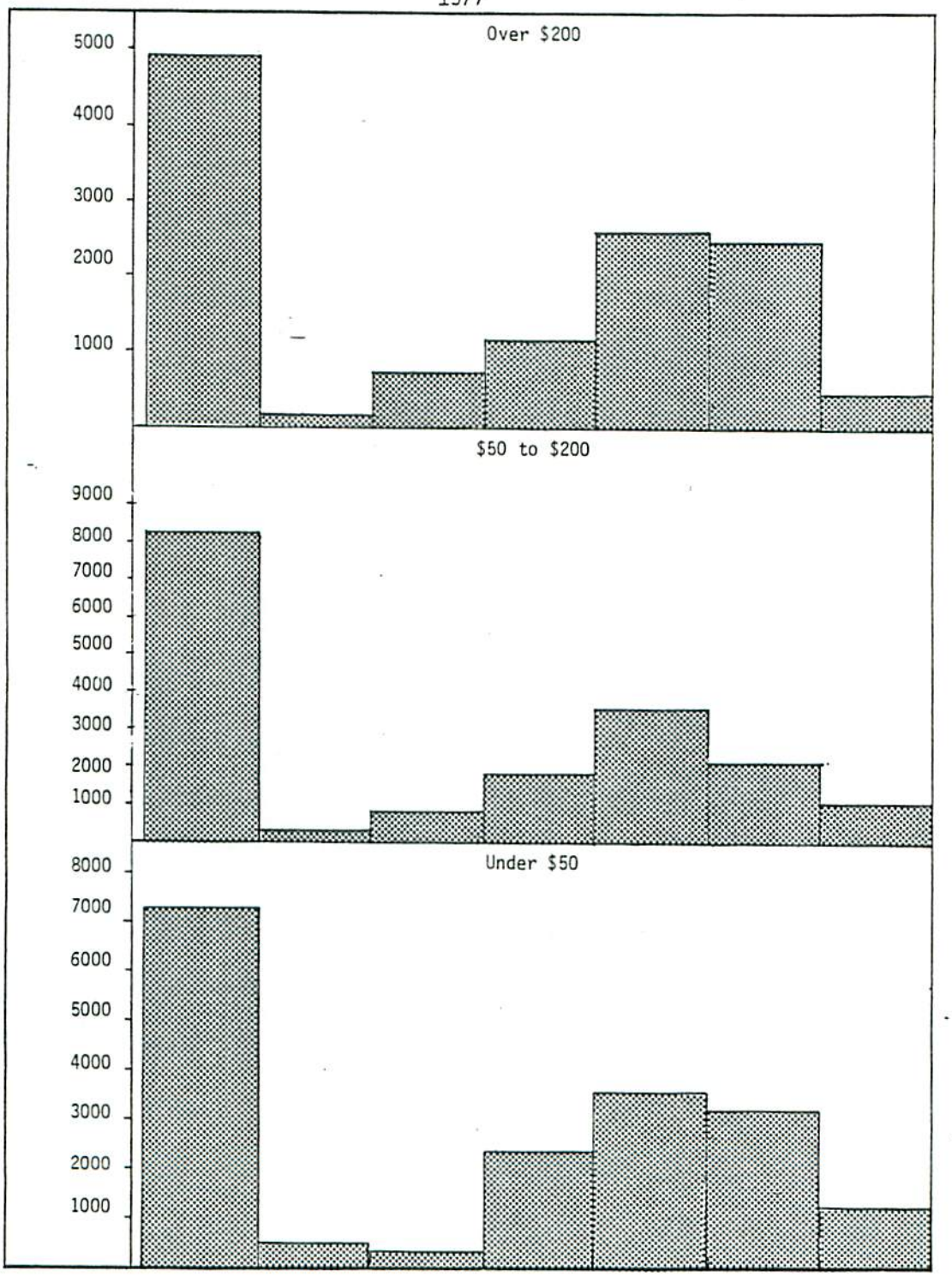

*Columbus, GA. SMSA includes only Alabama totals.

SMSA COMPARISONS

LARCENY

1977

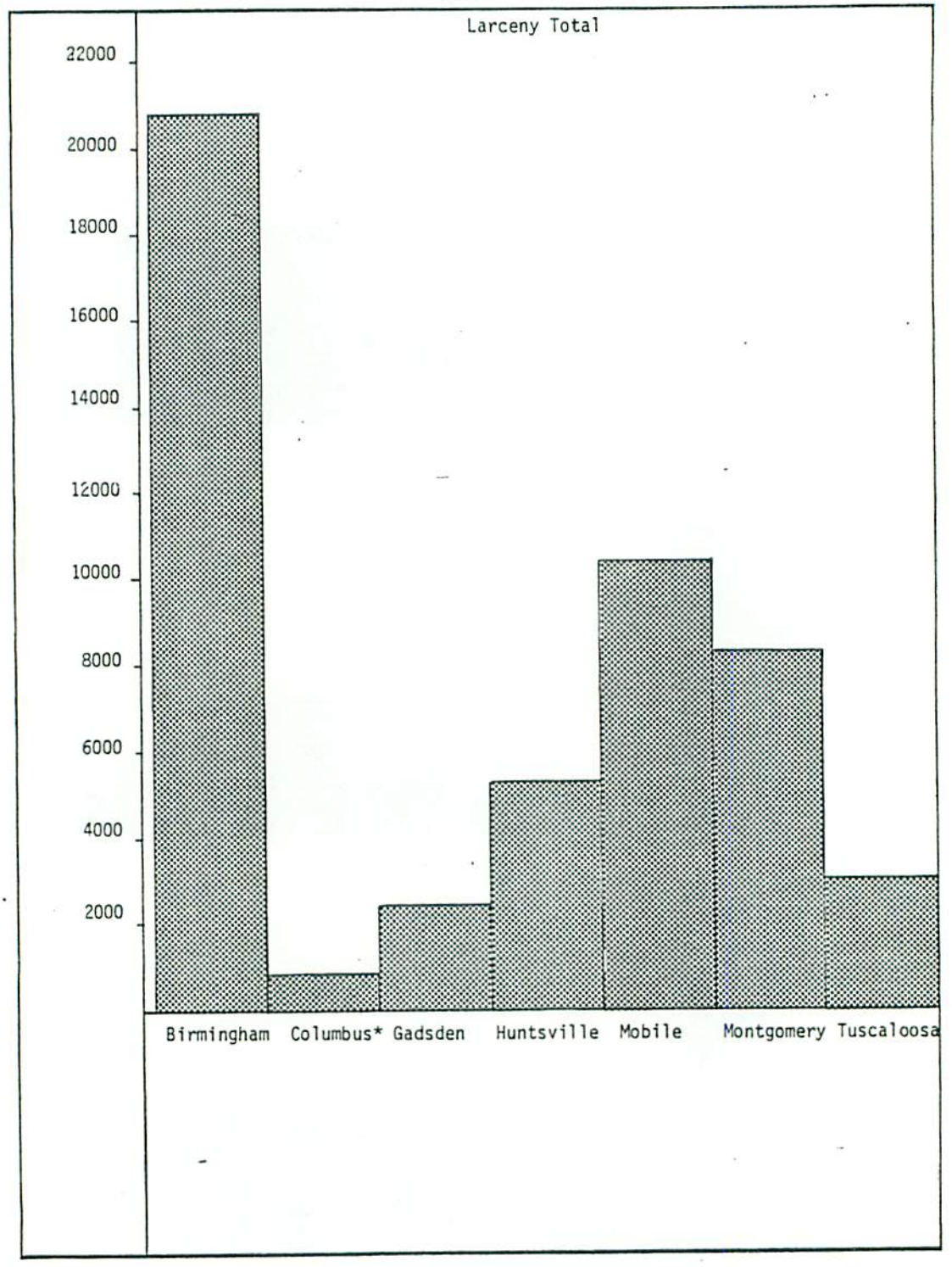

*Columbus, GA. SMSA includes only Alabama totals.

TOTAL OFFENSES CLEARED BY PART I INDEX CRIMES

SMSA'S

SMSA	TOTAL	HOMICIDE	RAPE	ROBBERY
Birmingham	8,573	103	199	531
Gadsden	580	10	12	31
Huntsville	3,319	22	44	97
Mobile	4,646	78	105	223
Montgomery	2,615	42	68	32
Columbus, GA *	779	4	8	18
Tuscaloosa	1,052	7	13	62

SMSA	ASSAULT	BURGLARY	LARCENY	AUTO THEFT
Birmingham	2,002	1,525	3,312	901
Gadsden	197	129	172	29
Huntsville	299	786	1,639	432
Mobile	1,071	1013	1,800	356
Montgomery	251	730	1,426	66
Columbus, GA*	40	184	454	62
Tuscaloosa	269	175	456	70

*Columbus, GA. SMSA includes only Alabama totals.

OFFENSES CLEARED INVOLVING JUVENILES BY PART I INDEX CRIMES
SMSA'S

SMSA	TOTAL	HOMICIDE	RAPE	ROBBERY
Birmingham	1,100	3	20	52
Gadsden	104	0	2	7
Huntsville	563	1	7	3
Mobile	684	6	9	25
Montgomery	644	1	5	13
Columbus, GA.*	300	0	0	5
Tuscaloosa	61	0	1	4

SMSA	ASSAULT	BURGLARY	LARCENY	AUTO THEFT
Birmingham	104	285	531	105
Gadsden	10	26	59	0
Huntsville	10	161	321	60
Mobile	131	157	332	24
Montgomery	13	161	444	7
Columbus, GA.*	1	91	202	1
Tuscaloosa	9	11	32	4

Columbus, GA. SMSA includes only Alabama totals.

BIRMINGHAM SMSA

CENTRAL CITY - BIRMINGHAM

CONTIGUOUS COUNTIES - JEFFERSON, SHELBY, AND WALKER

1977 BIRMINGHAM SMSA POPULATION ESTIMATES - 794,336

2,718 SQUARE MILES

292.3 PEOPLE/SQUARE MILE

22% OF ALABAMA'S TOTAL POPULATION

32% OF ALABAMA'S TOTAL PART I CRIME INDEX

TOTAL CRIME	1976	44,327
	1977	42,480
	% CHANGE	-4%
TOTAL CRIME RATE	1976	5569.7
	1977	5347.9
	% CHANGE	-4%

BIRMINGHAM SMSA
CRIME TRENDS 1973 - 1977

OFFENSES	YEAR	# Of OFFENSES	% CHANGE	RATE/100,000 POPULATION	% CHANGE
Total	1973	36,349	+33%	4816.4	+32%
	1974	36,497	--	4838.8	--
	1975	40,926	+12%	5392.4	+11%
	1976	44,327	+ 8%	5569.7	+ 3%
	1977	42,480	- 4%	5347.9	- 4%
Property	1973	32,329	+35%	4283.7	+33%
	1974	31,760	- 2%	4210.7	- 2%
	1975	36,102	+14%	4756.8	+13%
	1976	39,597	+10%	4975.3	+ 5%
	1977	37,509	- 5%	4722.1	- 5%
Violent	1973	4,020	+20%	532.7	+19%
	1974	4,737	+18%	628.0	+18%
	1975	4,824	+ 2%	635.6	+ 1%
	1976	4,730	- 2%	594.3	+ 6%
	1977	4,971	+ 5%	625.8	+ 5%
Homicide	1973	107	-16%	14.2	-17%
	1974	134	+25%	17.8	+25%
	1975	148	+10%	19.5	+10%
	1976	137	- 7%	17.2	-12%
	1977	132	- 4%	16.6	- 3%
Rape	1973	274	+62%	36.3	+60%
	1974	291	+ 6%	38.6	+ 6%
	1975	275	- 5%	36.2	- 6%
	1976	273	- 1%	34.3	- 5%
	1977	278	+ 2%	35.0	+ 2%
Robbery	1973	1,230	+15%	163.0	+14%
	1974	1,645	+34%	218.1	+34%
	1975	2,038	+24%	268.5	+23%
	1976	1,271	-38%	159.7	-41%
	1977	1,367	+ 8%	172.1	+ 8%
Assault	1973	2,409	+22%	319.2	+20%
	1974	2,667	+11%	353.6	+11%
	1975	2,363	-11%	311.4	-12%
	1976	3,049	+29%	383.1	+23%
	1977	3,194	+ 5%	402.1	+ 5%
Burglary	1973	9,811	+17%	1300.0	+15%
	1974	12,473	+27%	1653.7	+27%
	1975	12,317	- 1%	1622.9	- 2%
	1976	11,580	- 6%	1455.0	-10%
	1977	11,231	- 3%	1413.9	- 3%
Larceny	1973	18,495	+50%	2450.7	+48%
	1974	14,530	-21%	1926.4	-21%
	1975	18,796	+29%	2476.6	+29%
	1976	23,336	+24%	2932.2	+18%
	1977	21,551	- 8%	2713.1	- 7%
Auto Theft	1973	4,023	+28%	533.1	+27%
	1974	4,757	+18%	630.7	+18%
	1975	4,989	+ 5%	657.4	+ 4%
	1976	4,681	- 6%	588.2	-11%
	1977	4,727	+ 1%	595.1	+ 1%

TOTAL, VIOLENT AND PROPERTY CRIME
BIRMINGHAM SMSA

CRIME	1973	1974	1975	1976	1977
Total	36,349	36,497	40,926	44,327	42,480
Violent	4,020	4,737	4,824	4,730	4,971
Property	32,329	31,760	36,102	39,597	37,509

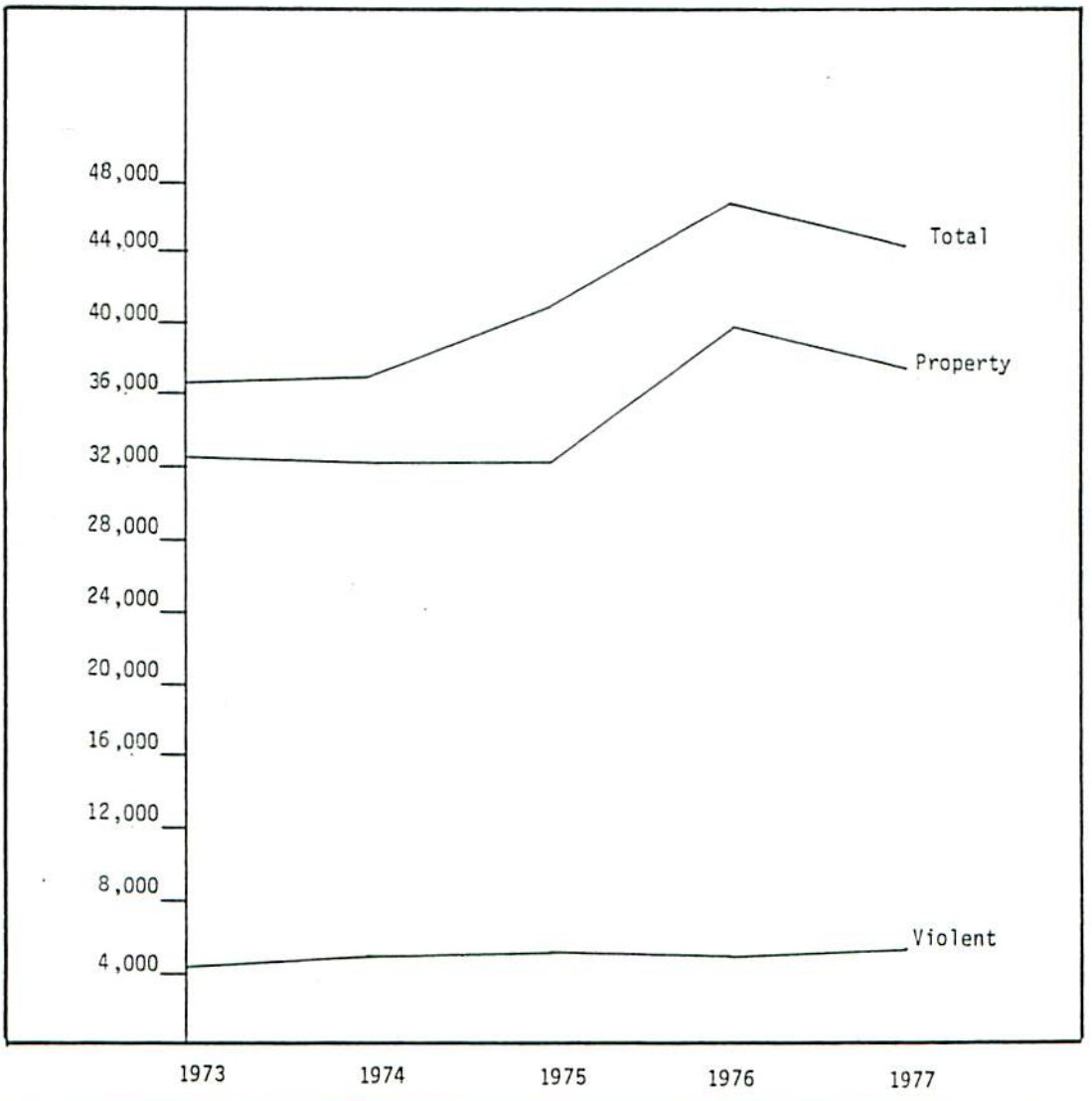

PART 1 OFFENSES 1973 - 1977

BIRMINGHAM SMSA

OFFENSE	1973	1974	1975	1976	1977
Homicide	107	134	148	137	132
Rape	274	291	275	273	278
Robbery	1,230	1,645	2,038	1,271	1,367
Assault	2,409	2,667	2,363	3,049	3,194
Burglary	9,811	12,473	12,317	11,580	11,231
Larceny	18,495	14,530	18,796	23,336	21,551
Auto Theft	4,023	4,757	4,989	4,681	4,727

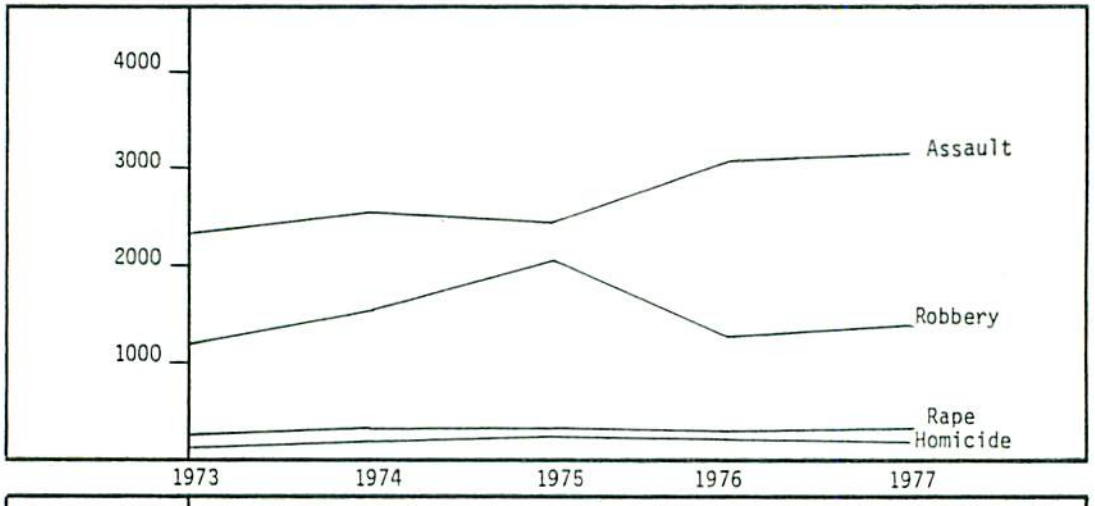

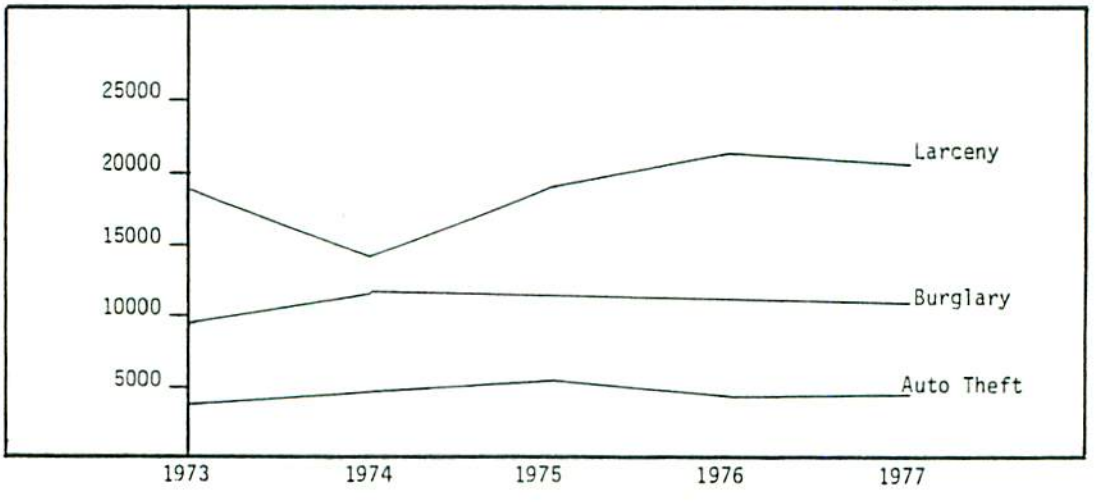

ACTUAL OFFENSES AND VALUE STOLEN ACCORDING TO CRIME

SMSA
BIRMINGHAM

TYPE OF OFFENSE	ACTUAL OFFENSE	VALUE STOLEN
Homicide	132	4,510
Rape	278	2,511
Robbery		
Highway	444	183,109
Commercial House	325	117,114
Gas, Service Station	147	37,560
Chain Store	187	27,974
Residence	115	63,163
Bank	5	6,688
Miscellaneous	144	61,605
TOTAL	1,367	497,213
Burglary		
Residence		
Night	2,196	1,274,947
Day	2,712	1,238,083
Unknown	1,905	1,130,430
Non-Residence		
Night	2,428	1,110,297
Day	438	226,778
Unknown	1,552	845,331
TOTAL	11,231	5,825,866
Larceny		
Over $200	5,276	3,804,017
$50 to $200	8,638	960,564
Under $50	7,637	122,027
TOTAL	21,551	4,886,608
Auto Theft	4,727	12,655,788
GRAND TOTAL	39286	23,872,496

CONTINUED SMSA BIRMINGHAM

TYPE OF OFFENSE	ACTUAL OFFENSE	VALUE STOLEN
Nature of Thefts		
Pocket Picking	207	23,043
Purse-Snatching	375	32,271
Shoplifting	2,221	129,906
Motor Vehicles	3,930	1,025,870
Auto Parts and Ass.	6,694	966,862
Bicycles	1,070	100,654
From Buildings	2,398	682,899
Coin-Op Machine	334	16,304
All Other	4,322	1,480,084
TOTAL	21,551	4,457,893

Motor Vehicles Recovered	1,728
Locally Stolen Vehicles Recovered	1,079
Locally Stolen Vehicles Recovered Other Jurisdiction	2,807
Stolen Out of Jurisdiction Recovered Locally	741

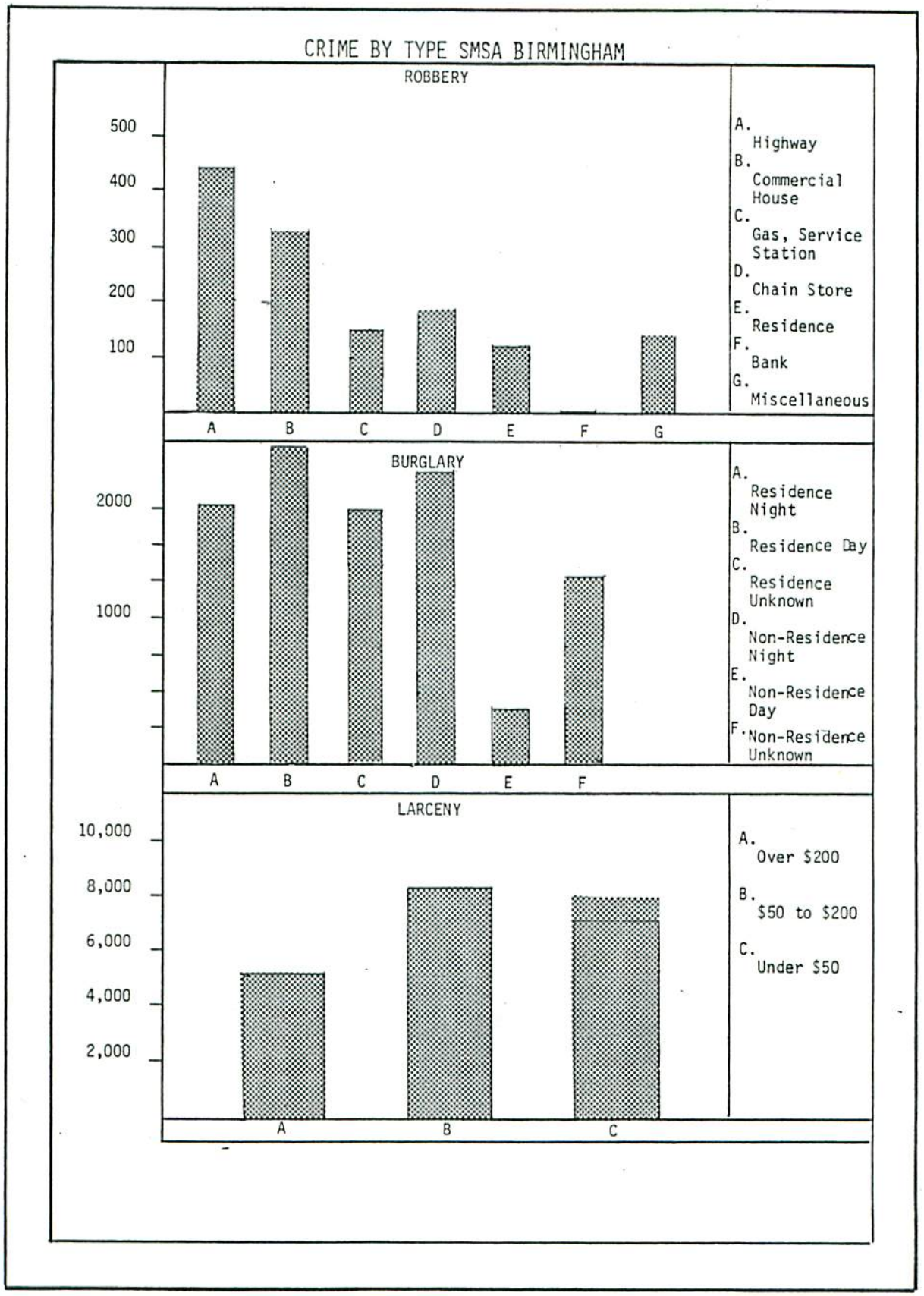
CRIME BY TYPE SMSA BIRMINGHAM
ROBBERY
500
400
300
200
100
A
B
C
D
E
F
G
A. Highway
B. Commercial House
C. Gas, Service Station
D. Chain Store
E. Residence
F. Bank
G. Miscellaneous
BURGLARY
2000
1000
A
B
C
D
E
F
A. Residence Night
B. Residence Day
C. Residence Unknown
D. Non-Residence Night
E. Non-Residence Day
F. Non-Residence Unknown
LARCENY
10,000
8,000
6,000
4,000
2,000
A
B
C
A. Over $200
B. $50 to $200
C. Under $50

VALUE STOLEN AND RECOVERED BY TYPE OF ARTICLE
SMSA
BIRMINGHAM

PROPERTY STOLEN	VALUE STOLEN	VALUE RECOVERED
Currency and Notes	1,326,501	58,523
Jewelry and Precious Metals	1,342,579	43,100
Clothing and Furs	661,762	47,860
Locally Stolen Vehicle	12,679,651	2,710,489
Office Equipment	230,245	28,039
TV, Radio Stereo and Etc.	2,099,603	123,410

PROPERTY STOLEN	VALUE STOLEN	VALUE RECOVERED
Firearms	568,677	40,413
Household Goods	608,870	43,816
Consumable Goods	210,982	11,798
Livestock	46,152	4,708
Miscellaneous	4,066,425	539,129
TOTAL	23,841,447	3,651,285

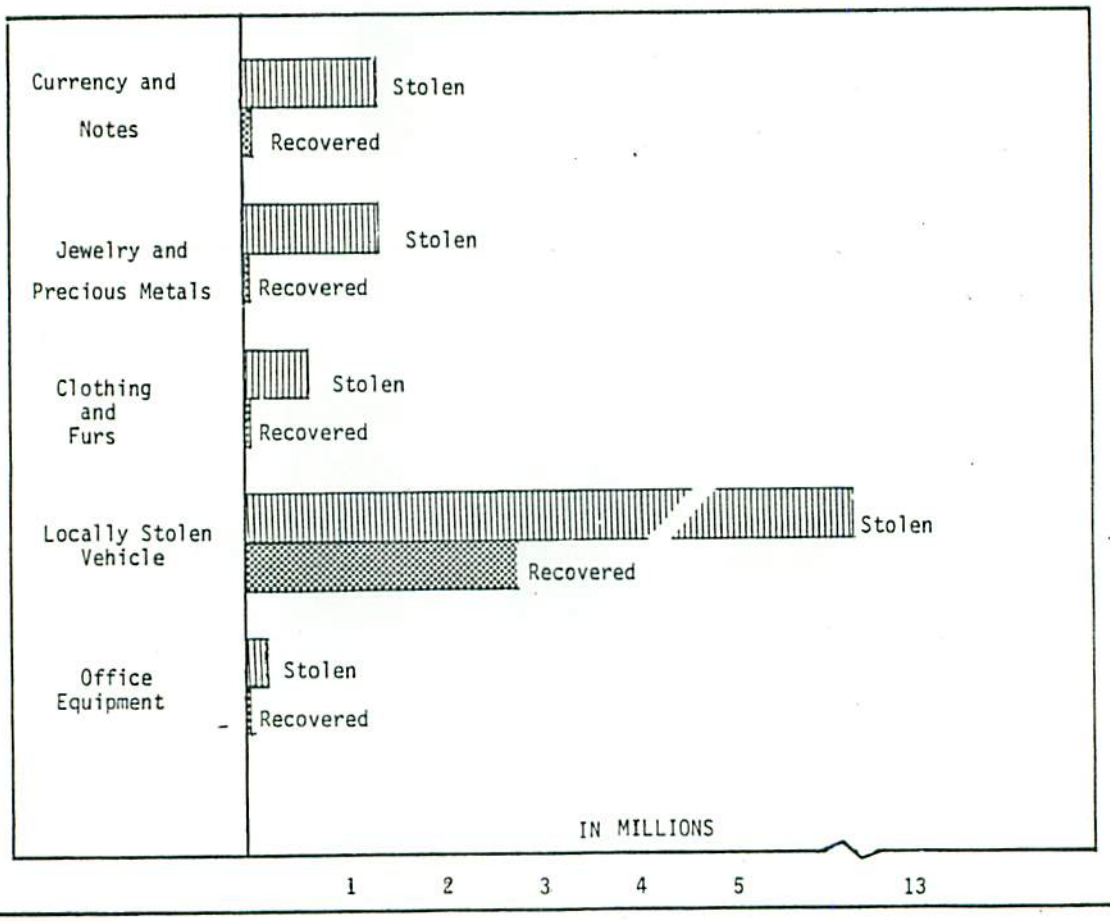


CONTINUED SMSA BIRMINGHAM
TV, Radio Stereo and Etc.
Stolen
Recovered
Firearms
Stolen
Recovered
Household Goods
Stolen
Recovered
Consumable Goods
Stolen
Recovered
Livestock
Stolen
Recovered
Miscellaneous
Stolen
Recovered
IN MILLIONS
1
2
3
4
5
13

COLUMBUS SMSA*

CONTIGUOUS COUNTY -
RUSSELL COUNTY, ALABAMA

1977 COLUMBUS SMSA POPULATION ESTIMATES (FOR ALABAMA PORTION ONLY) - 46,161

627 SQUARE MILES

72.6 PEOPLE/SQUARE MILE

1% OF ALABAMA'S TOTAL POPULATION

1% OF ALABAMA'S TOTAL PART I CRIME INDEX

TOTAL CRIME	1976	1,584
	1977	1,459
	% CHANGE . . .	-8%
TOTAL CRIME RATE	1976	3424.9
	1977	3160.7
	% CHANGE . . .	-8%

*COLUMBUS - GA, SMSA INCLUDES ONLY ALABAMA TOTALS (RUSSELL COUNTY).

COLUMBUS - GA (RUSSELL CO.)
CRIME TRENDS 1973 - 1977

OFFENSES	YEAR	# OF OFFENSES	% CHANGE	RATE/100,000 POPULATION	% CHANGE
Total	1973	1,493	+68%	3275.6	+69%
	1974	1,283	-14%	2811.8	-14%
	1975	1,670	+30%	3623.2	+29%
	1976	1,584	- 5%	3424.9	- 5%
	1977	1,459	- 8%	3160.7	- 8%
Property	1973	1,348	+86%	2957.4	+87%
	1974	1,132	-16%	2480.9	-16%
	1975	1,425	+26%	3091.6	+25%
	1976	1,459	+ 2%	3154.6	+ 2%
	1977	1,380	- 5%	2989.5	- 5%
Violent	1973	145	-12%	318.1	-12%
	1974	151	+ 4%	330.9	+ 4%
	1975	245	+62%	531.5	+61%
	1976	125	-49%	270.3	-49%
	1977	79	-37%	171.1	-37%
Homicide	1973	2	-89%	4.4	-89%
	1974	8	+30%	17.5	+298%
	1975	9	+13%	19.5	+11%
	1976	15	+67%	32.4	+66%
	1977	6	-60%	13.0	-60%
Rape	1973	20	+100%	43.9	+101%
	1974	7	-65%	15.3	-65%
	1975	8	+14%	17.4	+14%
	1976	11	+38%	23.8	+37%
	1977	8	-27%	17.3	-27%
Robbery	1973	34	+ 9%	74.6	+10%
	1974	41	+21%	89.9	+20%
	1975	57	+39%	123.7	+38%
	1976	37	-35%	80.0	-35%
	1977	25	-32%	54.2	-32%
Assault	1973	89	-16%	195.3	-16%
	1974	95	+ 7%	208.2	+ 7%
	1975	171	+80%	371.0	+78%
	1976	62	-64%	134.1	-64%
	1977	40	-34%	86.7	-35%
Burglary	1973	420	+73%	921.5	+74%
	1974	367	-13%	804.3	-13%
	1975	414	+13%	898.2	+12%
	1976	453	+ 9%	979.5	+ 9%
	1977	489	+ 8%	1059.3	+ 8%
Larceny	1973	863	+110%	1893.4	+111%
	1974	657	-24%	1439.9	-24%
	1975	908	+38%	1970.0	+37%
	1976	893	- 2%	1930.8	- 2%
	1977	811	- 9%	1756.9	- 9%
Auto Theft	1973	65	- 7%	142.6	- 6%
	1974	108	+66%	236.7	+66%
	1975	103	- 5%	223.5	- 6%
	1976	113	+10%	244.3	+ 9%
	1977	80	-29%	173.3	-29%

*Columbus, GA. SMSA includes only Alabama totals.

TOTAL, VIOLENT AND PROPERTY CRIME
COLUMBUS, GA. SMSA *

CRIME	1973	1974	1975	1976	1977
Total	1,493	1,283	1,670	1,584	1,459
Violent	145	151	245	125	79
Property	1,348	1,132	1,425	1,459	1,380

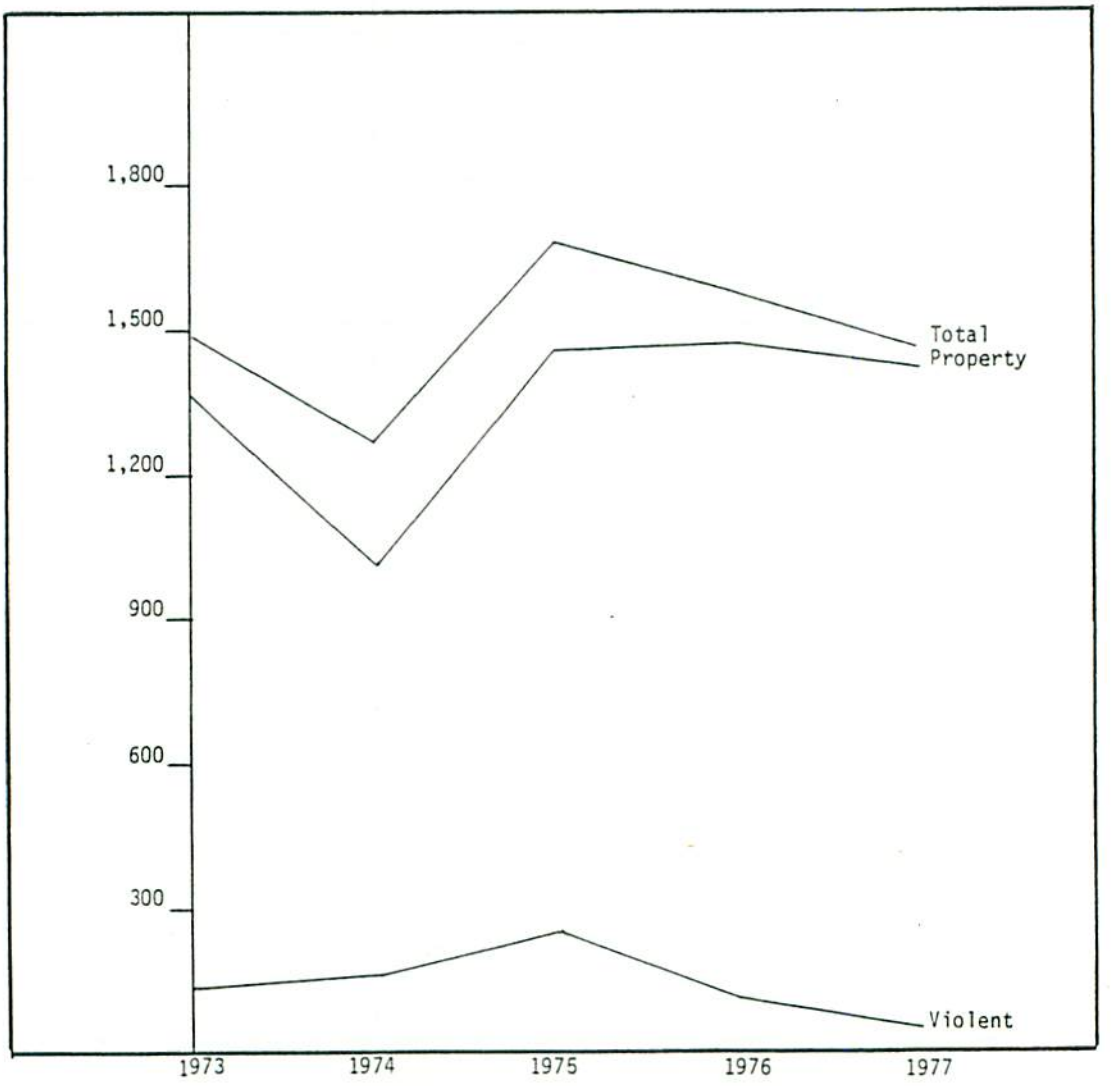

* Columbus, GA. SMSA includes only Alabama totals (Russell Co.)

PART 1 OFFENSES 1973 - 1977

COLUMBUS, GA. SMSA *

OFFENSE	1973	1974	1975	1976	1977
Homicide	2	8	9.	15	6
Rape	20	7	8	11	8
Robbery	34	41	57	37	25
Assault	89	95	171	62	40
Burglary	420	367	414	453	489
Larceny	863	657	908	893	811
Auto Theft	65	108	103	113	80

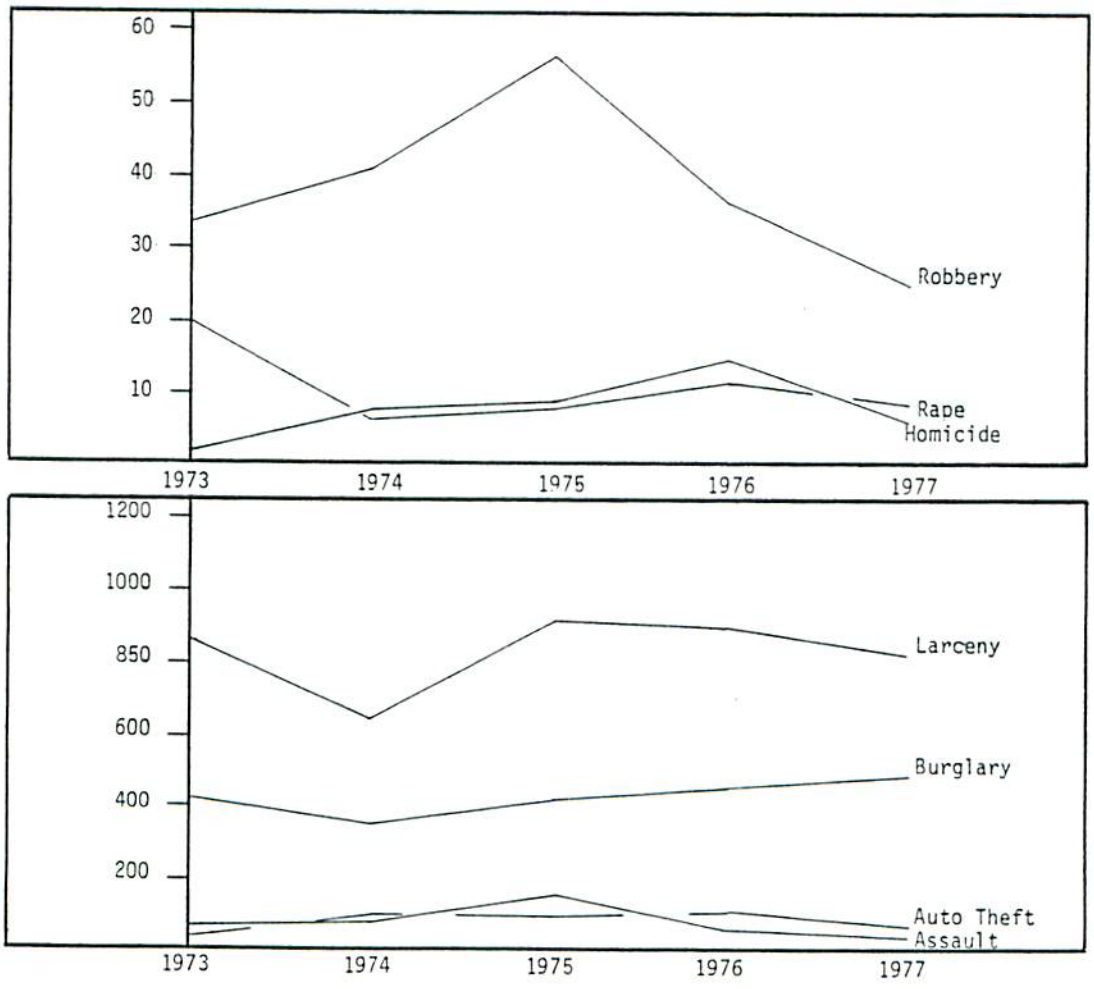

*Columbus, GA. SMSA includes only Alabama totals (Russell Co.)

ACTUAL OFFENSES AND VALUE STOLEN ACCORDING TO CRIME
SMSA
COLUMBUS, GA*

TYPE OF OFFENSE	ACTUAL OFFENSE	VALUE STOLEN
Homicide	6	0
Rape	8	0
Robbery		
Highway	4	96
Commercial House	4	893
Gas, Service Station	1	176
Chain Store	7	2,566
Residence	2	220
Bank	2	13,154
Miscellaneous	5	737
TOTAL	25	17,842
Burglary		
Residence		
Night	185	74,612
Day	98	22,711
Unknown	41	13,339
Non-Residence		
Night	74	9,160
Day	46	6,740
Unknown	45	10,370
TOTAL	489	136,932
Larceny		
Over $200	109	78,630
$50 to $200	176	16,801
Under $50	526	8,152
TOTAL	811	103,583
Auto Theft	80	153,950
GRAND TOTAL	1,419	412,307

* Columbus, GA SMSA includes only the Alabama totals (Russell Co.).

CONTINUED SMSA COLUMBUS, GA*

TYPE OF OFFENSE	ACTUAL OFFENSE	VALUE STOLEN
Nature of Thefts		
Pocket Picking	2	540
Purse-Snatching	12	352
Shoplifting	132	2,526
Motor Vehicles	155	9,964
Auto Parts and Ass.	108	5,450
Bicycles	71	6,516
From Buildings	28	9,358
Coin-Op Machine	32	1,001
All Other	271	67,875
TOTAL	811	103,582

Motor Vehicles Recovered	62
Locally Stolen Vehicles Recovered	49
Locally Stolen Vehicles Recovered Other Jurisdiction	13
Stolen Out of Jurisdiction Recovered Locally	21

* Columbus, GA SMSA includes only the Alabama totals (Russell Co.).

CRIME BY TYPE SMSA COLUMBUS, GA.*

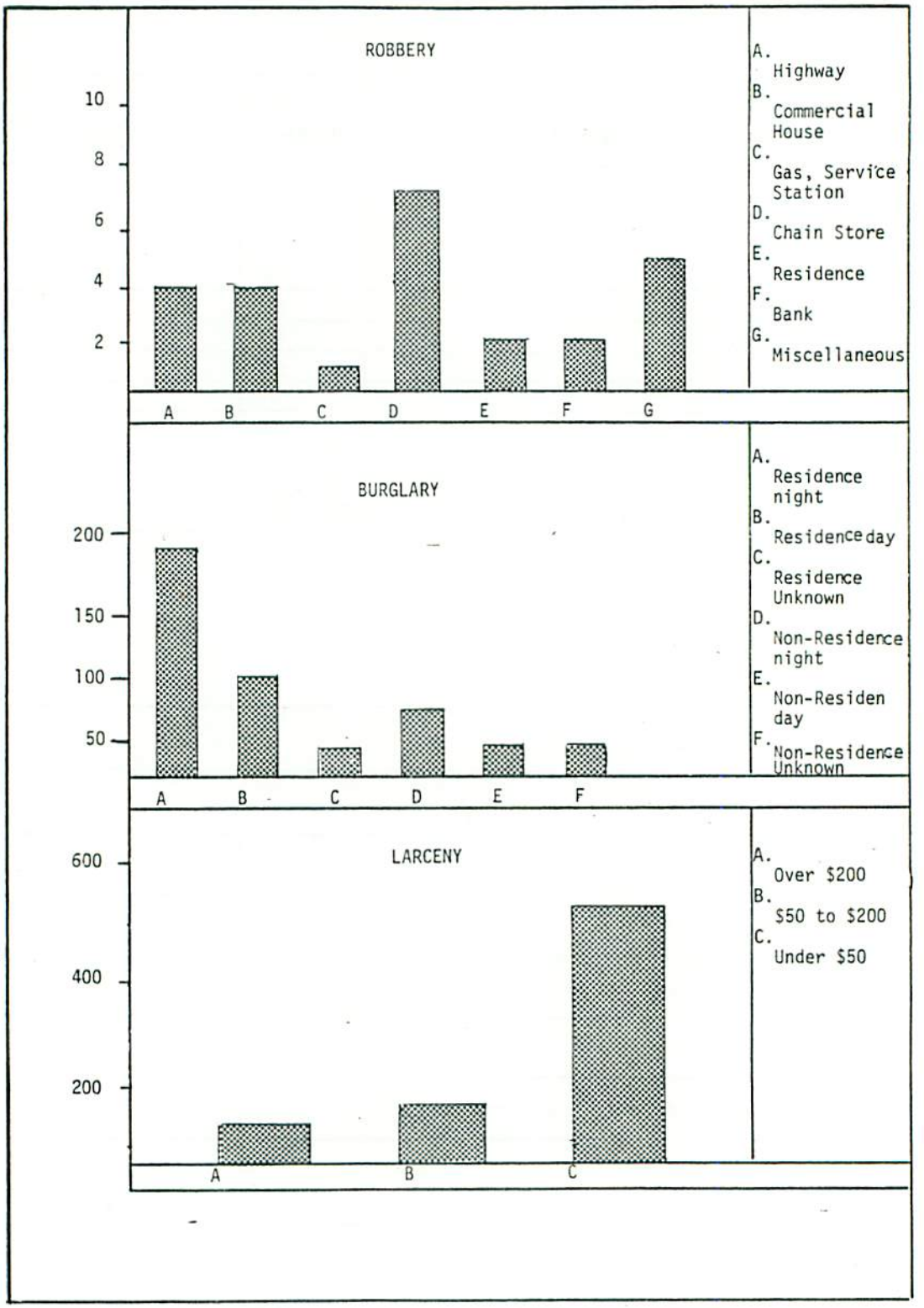

*Columbus, GA. SMSA includes only the Alabama totals (Russell Co.)

VALUE STOLEN AND RECOVERED BY TYPE OF ARTICLE
SMSA

COLUMBUS, GA*

PROPERTY STOLEN	VALUE STOLEN	VALUE RECOVERED
Currency and Notes	41,316	25,832
Jewelry and Precious Metals	27,232	7,212
Clothing and Furs	4,957	956
Locally Stolen Vehicle	154,790	143,550
Office Equipment	7,475	3,975
TV, Radio Stereo and Etc.	38,458	13,284
Firearms	24,887	3,846
Household Goods	15,279	3,272
Consumable Goods	2,980	484
Livestock	0	0
Miscellaneous	94,889	30,992
TOTAL	412,263	233,403

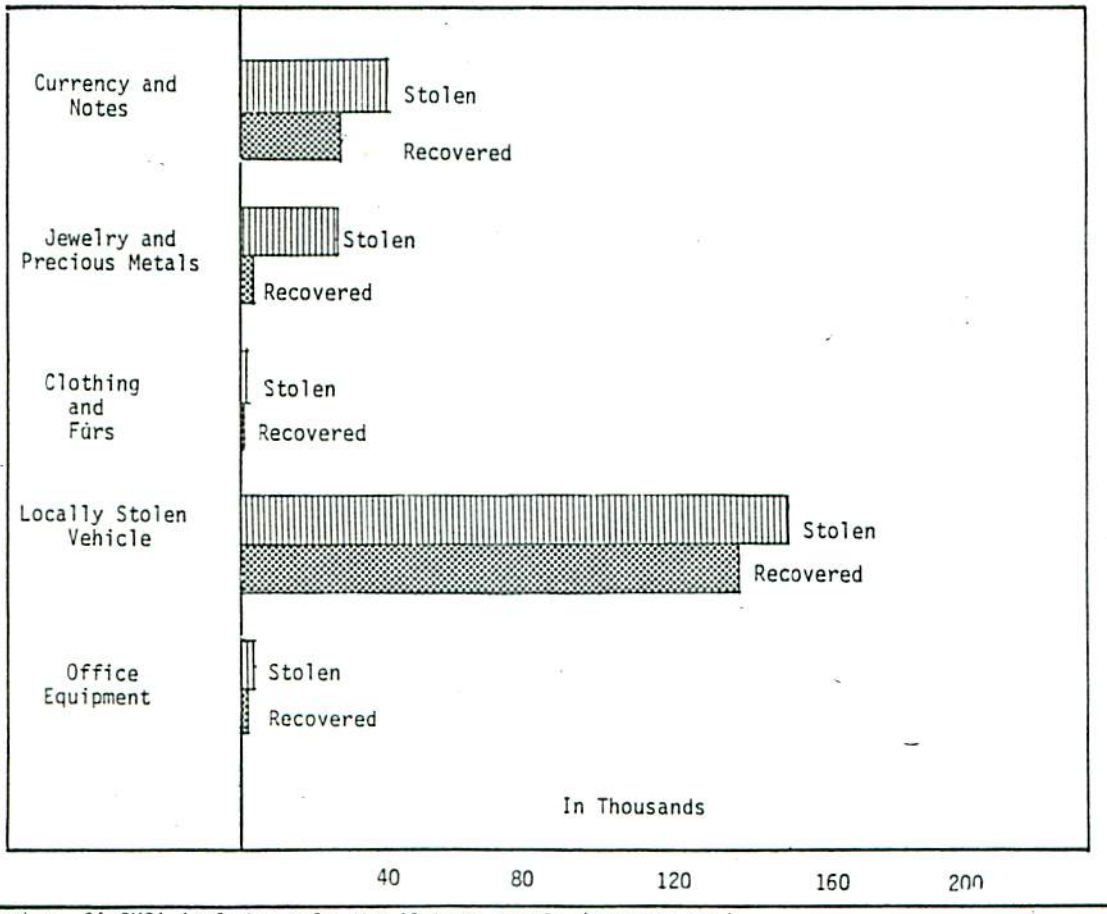

*Columbus, GA SMSA includes only the Alabama totals (Russell Co.).

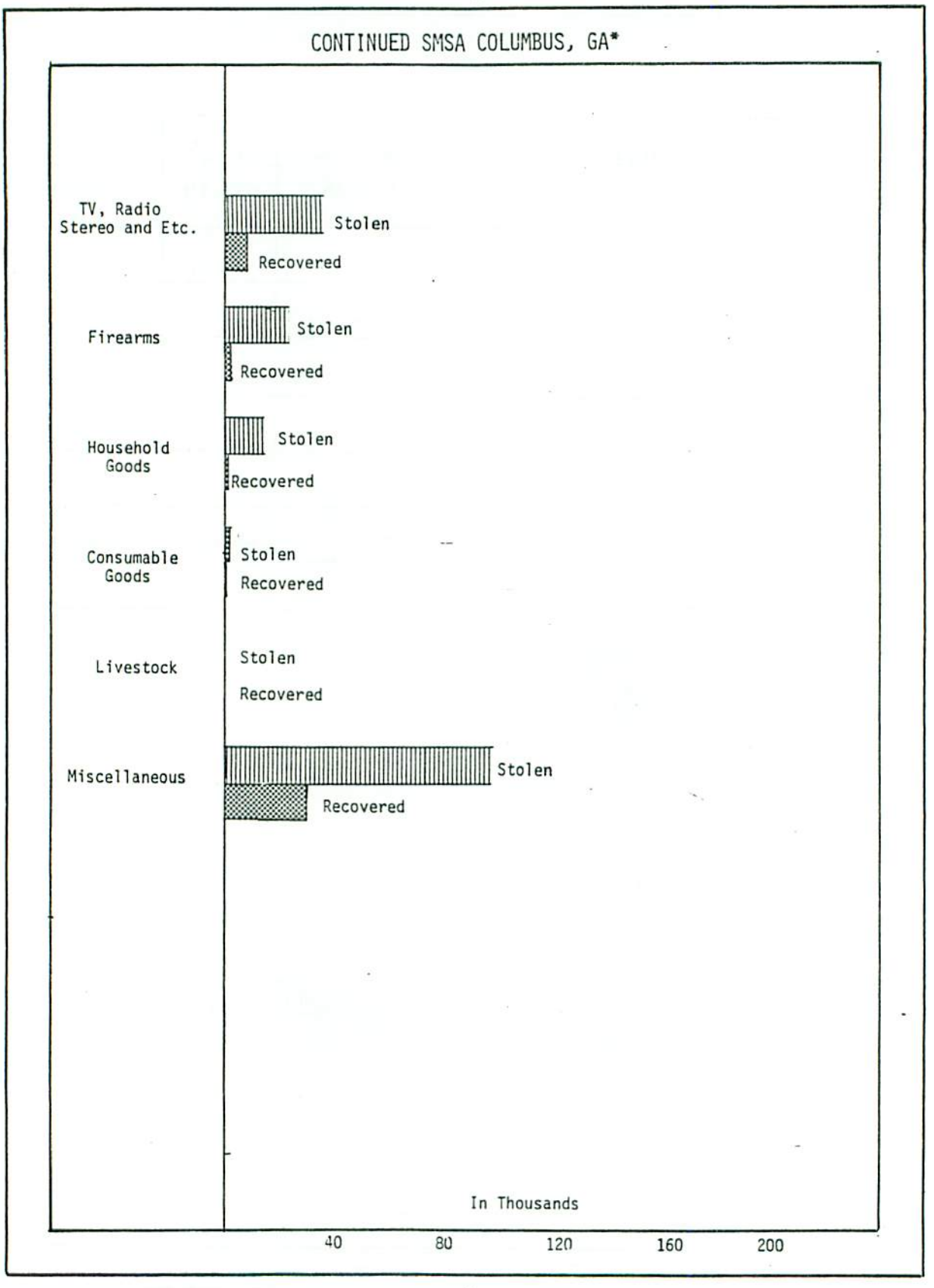

* Columbus, GA SMSA includes only the Alabama totals (Russell Co.).

GADSDEN SMSA

CENTRAL CITY - GADSDEN

COUNTY - ETOWAH

1977 GADSDEN SMSA POPULATION ESTIMATES 95,733

555 SQUARE MILES

172.5 PEOPLE/SQUARE MILE

3% OF ALABAMA'S TOTAL POPULATION

3% OF ALABAMA'S TOTAL PART I INDEX CRIMES

TOTAL CRIME	1976	3,716
	1977	4,327
	% CHANGE	+16%
TOTAL CRIME RATE	1976	3874.1
	1977	4519.9
	% CHANGE	+17%

GADSDEN SMSA
CRIME TRENDS 1973 - 1977

OFFENSES	YEAR	# OF OFFENSES	% CHANGE	RATE/100,000 POPULATION	% CHANGE
Total	1973	3,450	+48%	3597.5	+46%
	1974	3,823	+11%	3985.5	+11%
	1975	3,885	+ 2%	4067.6	+ 2%
	1976	3,716	- 4%	3874.1	- 5%
	1977	4,327	+16%	4519.9	+17%
Property	1973	3,100	+46%	3232.6	+44%
	1974	3,591	+16%	3743.7	+16%
	1975	3,713	+ 3%	3887.5	+ 4%
	1976	3,472	- 6%	3510.0	-10%
	1977	3,835	+10%	4005.9	+14%
Violent	1973	350	+72%	365.0	+70%
	1974	232	-34%	241.9	-34%
	1975	172	-26%	180.1	-26%
	1976	244	+42%	254.4	+41%
	1977	492	+102%	513.9	+102%
Homicide	1973	9	+29%	9.4	+27%
	1974	21	+133%	21.9	+133%
	1975	15	-29%	15.7	-28%
	1976	8	-47%	8.3	-47%
	1977	11	+38%	11.5	+39%
Rape	1973	15	+50%	15.6	+49%
	1974	12	-20%	12.5	-20%
	1975	10	-17%	10.5	-16%
	1976	14	+40%	14.6	+39%
	1977	31	+121%	32.4	+122%
Robbery	1973	70	+59%	73.0	+57%
	1974	75	+ 7%	78.2	+ 7%
	1975	84	+12%	87.9	+12%
	1976	64	-24%	66.7	-24%
	1977	86	+34%	89.8	+35%
Assault	1973	256	+79%	266.9	+77%
	1974	124	-52%	129.3	-52%
	1975	63	-49%	66.0	-49%
	1976	158	+151%	164.7	+150%
	1977	364	+130%	380.2	+131%
Burglary	1973	860	+ 3%	896.8	+ 2%
	1974	1,376	+60%	1434.5	+60%
	1975	1,425	+ 4%	1492.0	+ 4%
	1976	1,180	-17%	1230.2	-18%
	1977	1,352	+15%	1412.3	+15%
Larceny	1973	1,967	+90%	2051.1	+88%
	1974	1,849	- 6%	1927.6	- 6%
	1975	1,975	+ 7%	2067.8	+ 7%
	1976	2,079	+ 5%	2167.4	+ 5%
	1977	2,213	+ 6%	2311.6	+ 7%
Auto Theft	1973	273	+ 4%	284.7	+ 3%
	1974	366	+34%	381.6	+34%
	1975	313	-14%	327.7	-14%
	1976	213	-32%	222.1	-32%
	1977	270	+27%	282.0	+27%

TOTAL, VIOLENT AND PROPERTY CRIME
GADSDEN SMSA

CRIME	1973	1974	1975	1976	1977
Total	3,450	3,823	3,885	3,716	4,327
Violent	350	232	172	244	492
Property	3,100	3,591	3,713	3,472	3,835

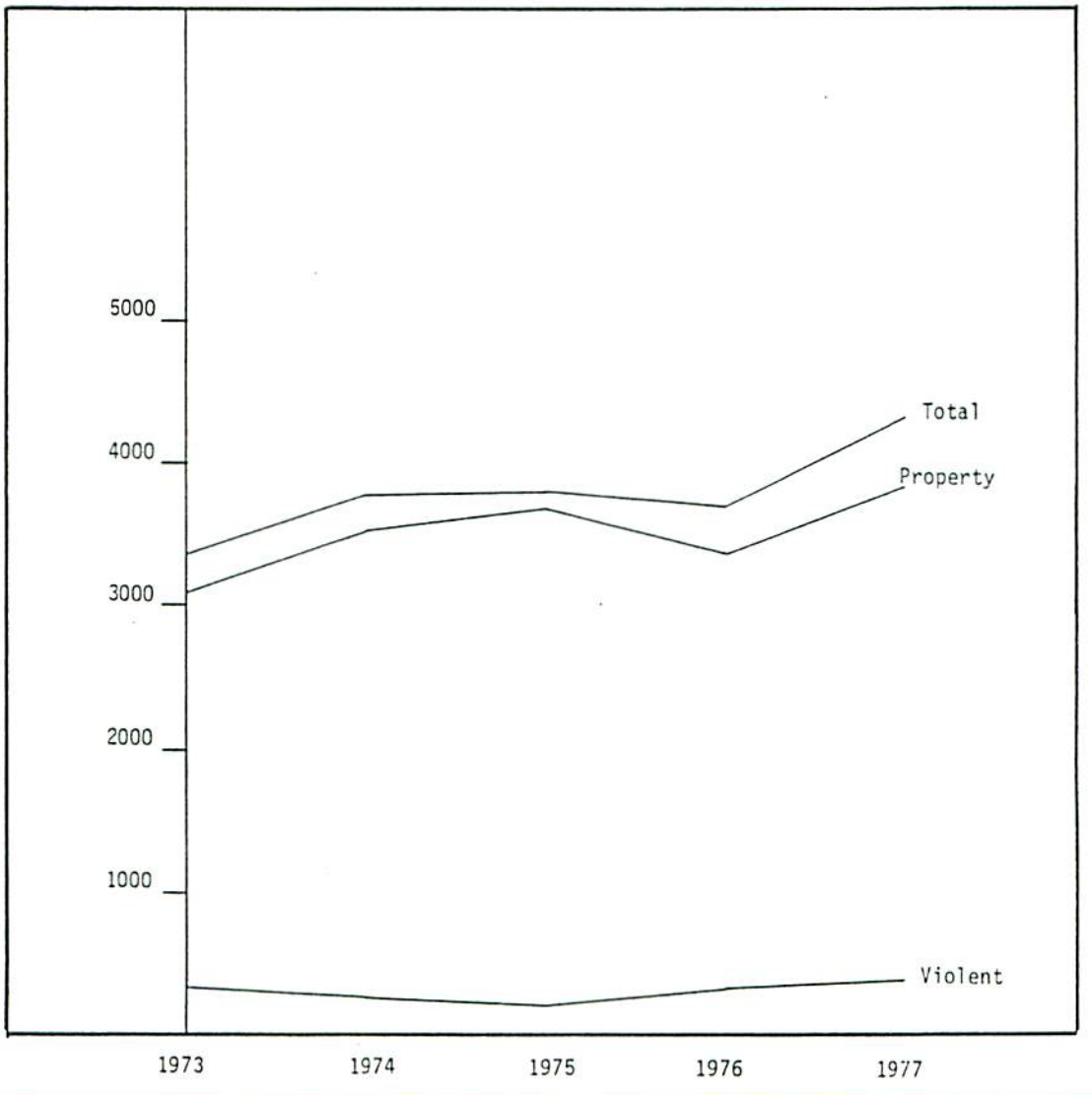

PART 1 OFFENSES 1973 - 1977

GADSDEN SMSA

OFFENSE	1973	1974	1975	1976	1977
Homicide	9	21	15	8	11
Rape	15	12	10	14	31
Robbery	70	75	84	64	86
Assault	256	124	63	158	364
Burglary	860	1,376	1,425	1,180	1,352
Larceny	1,967	1,849	1,975	2,079	2,213
Auto Theft	273	366	313	213	270

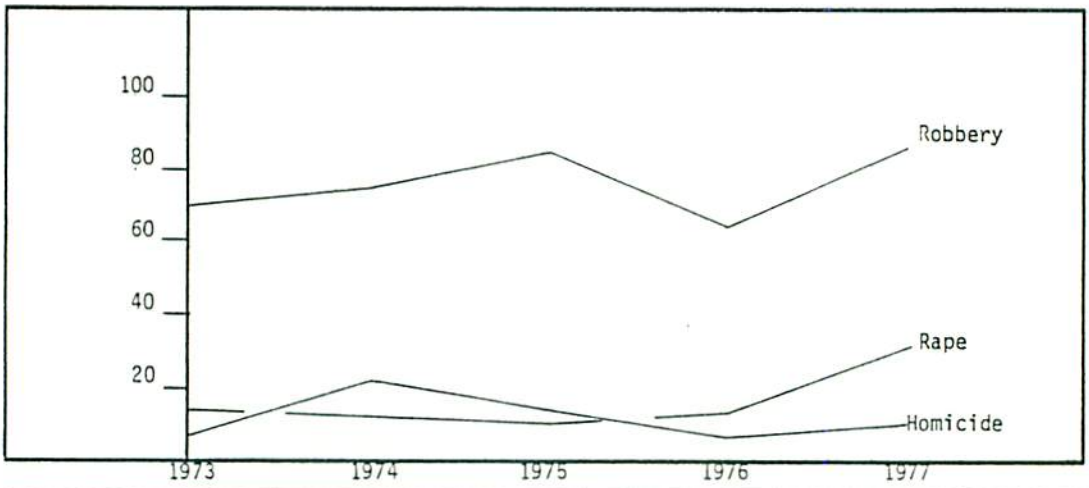

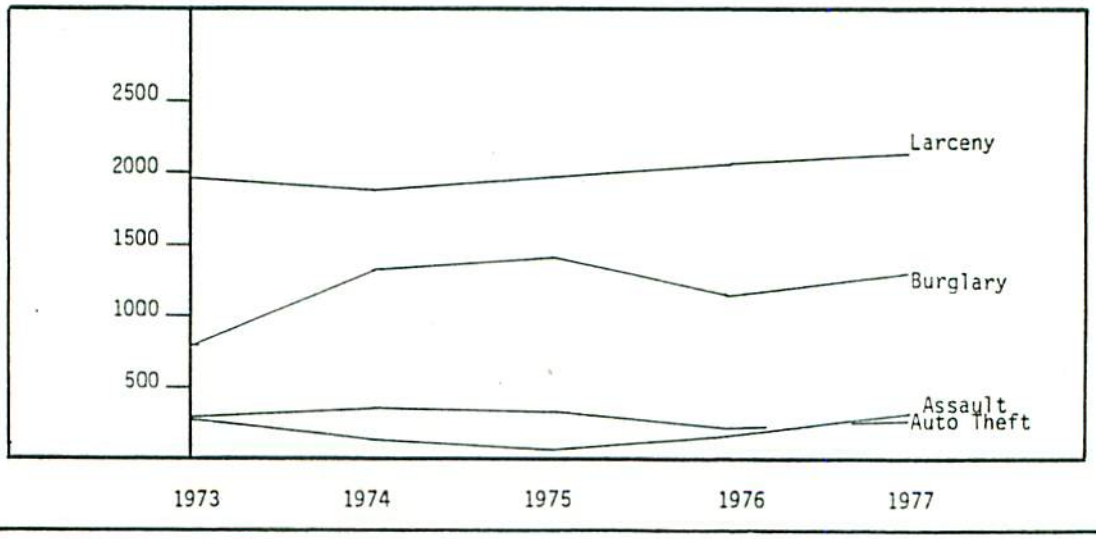

ACTUAL OFFENSES AND VALUE STOLEN ACCORDING TO CRIME

SMSA

GADSDEN

TYPE OF OFFENSE	ACTUAL OFFENSE	VALUE STOLEN
Murder	11	0
Rape	31	0
Robbery		
Highway	15	4,106
Commercial House	12	71,035
Gas or Service Station	5	3,536
Chain Store	21	13,089
Residence	7	760
Bank	0	0
Miscellaneous	26	4,290
TOTAL	86	96816
Burglary		
Residence		
Night	356	174,607
Day	237	130,269
Unknown	137	53,148
Non-Residence		
Night	498	210,391
Day	53	79,281
Unknown	71	18,907
TOTAL	1352	666603
Larceny		
Over $200	773	320,211
$50 to $200	959	104,475
Under $50	481	11,194
TOTAL	2213	435880
Auto Theft	270	549,063
GRAND TOTAL	3963	1748362

CONTINUED SMSA GADSDEN

TYPE OF OFFENSE	ACTUAL OFFENSE	VALUE STOLEN
Nature of Thefts		
Pocket Picking	5	500
Purse-Snatching	15	1,828
Shoplifting	135	8,325
Motor Vehicles	754	157,591
Auto Parts and Ass.	642	116,973
Bicycles	123	12,084
From Buildings	174	37,709
Coin-Op Machine	16	767
All Other	349	100,103
TOTAL	2213	435880

Motor Vehicles Recovered	147
Locally Stolen Vehicles Recovered	117
Locally Stolen Vehicles Recovered Other Jurisdiction	30
Stolen Out of Jurisdiction Recovered Locally	12

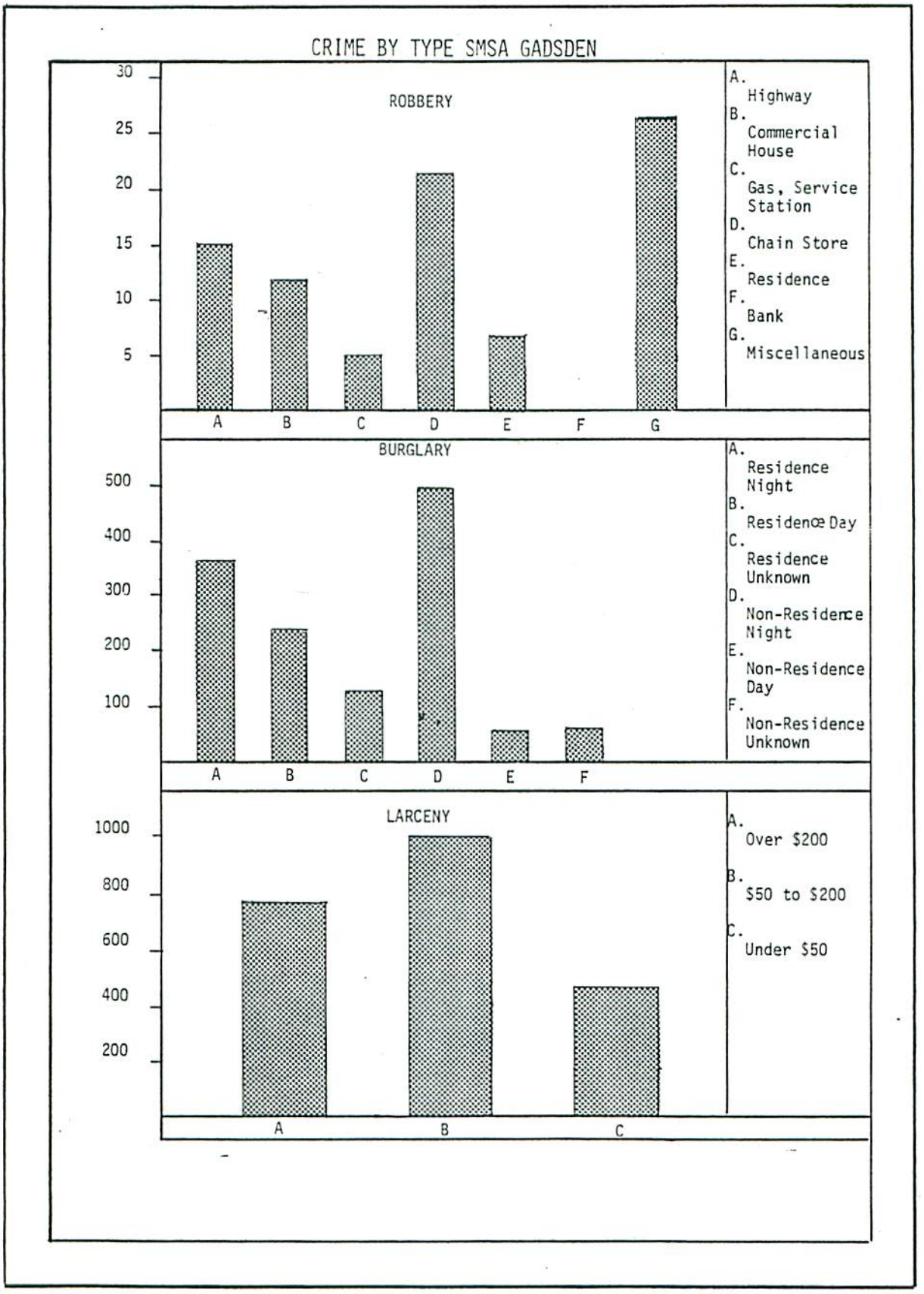
CRIME BY TYPE SMSA GADSDEN
ROBBERY
30
25
20
15
10
5
A
B
C
D
E
F
G
A. Highway
B. Commercial House
C. Gas, Service Station
D. Chain Store
E. Residence
F. Bank
G. Miscellaneous
BURGLARY
500
400
300
200
100
A
B
C
D
E
F
A. Residence Night
B. Residence Day
C. Residence Unknown
D. Non-Residence Night
E. Non-Residence Day
F. Non-Residence Unknown
LARCENY
1000
800
600
400
200
A
B
C
A. Over $200
B. $50 to $200
C. Under $50

VALUE STOLEN AND RECOVERED BY TYPE OF ARTICLE
SMSA

GADSDEN

PROPERTY STOLEN	VALUE STOLEN	VALUE RECOVERED
Currency and Notes	124,587	2,595
Jewelry and Precious Metals	156,185	66,933
Clothing and Furs	31,294	4,350
Locally Stolen Vehicle	555,513	420,380
Office Equipment	44,024	2,400
TV, Radio Stereo and Etc.	222,381	25,485

PROPERTY STOLEN	VALUE STOLEN	VALUE RECOVERED
Firearms	72,790	9,734
Household Goods	48,704	22,653
Consumable Goods	31,392	2,025
Livestock	5,725	725
Miscellaneous	457,160	35,277
TOTAL	1749755	592557

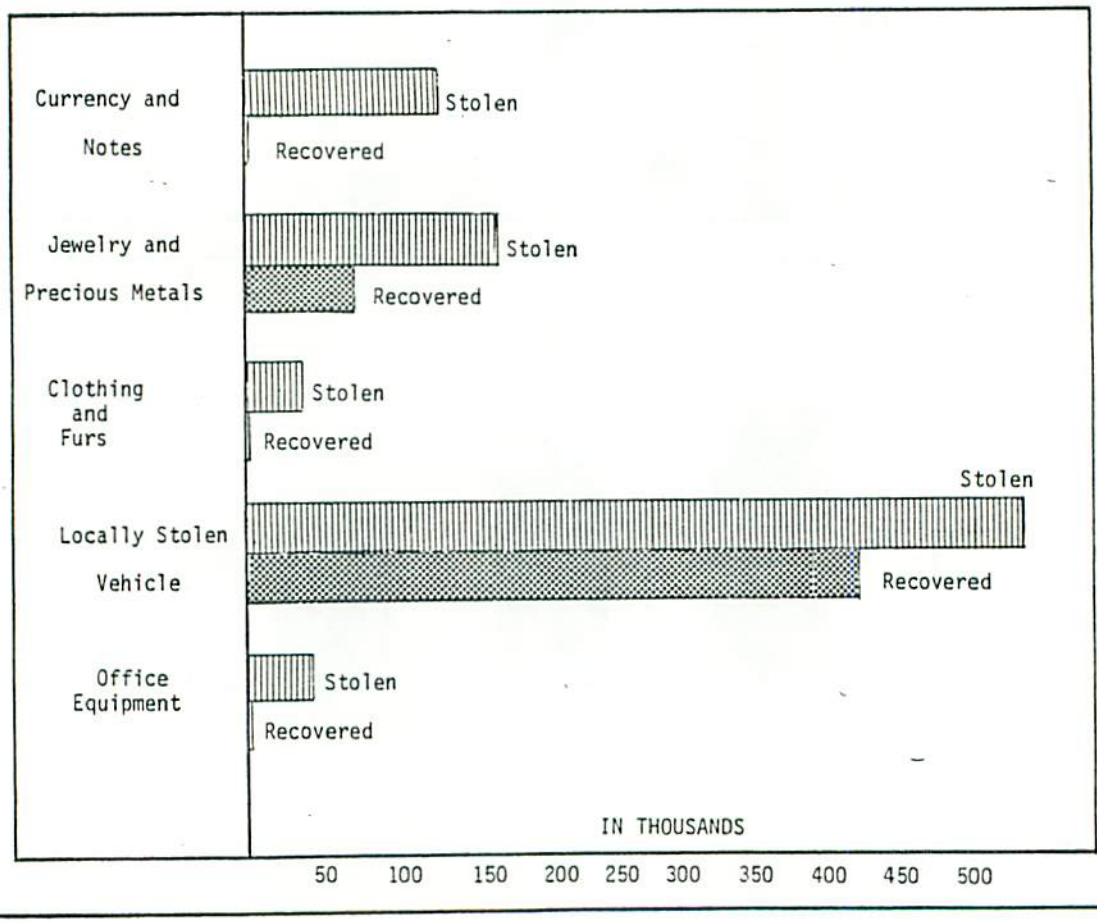


CONTINUED SMSA GADSDEN
TV, Radio Stereo and Etc.
Stolen
Recovered
Firearms
Stolen
Recovered
Household Goods
Stolen
Recovered
Consumable Goods
Stolen
Recovered
Livestock
Stolen
Recovered
Miscellaneous
Stolen
Recovered
IN THOUSANDS
50 100 150 200 250 300 350 400 450 500

HUNTSVILLE SMSA

CENTRAL CITY - HUNTSVILLE

CONTIGUOUS COUNTIES - MADISON AND LIMESTONE

1977 HUNTSVILLE POPULATION ESTIMATES - 227,795

1,349 SQUARE MILES

168.9 PEOPLE/SQUARE MILE

6% OF ALABAMA'S TOTAL POPULATION

8% OF ALABAMA'S TOTAL PART I CRIME INDEX

TOTAL CRIME	1976	10,674
	1977	10,981
	% CHANGE	+3%
TOTAL CRIME RATE	1976	4676.8
	1977	4820.6
	% CHANGE	+3%

HUNTSVILLE SMSA
CRIME TRENDS 1973 - 1977

OFFENSES	YEAR	# OF OFFENSES	% CHANGE	RATE/100,000 POPULATION	% CHANGE
Total	1973	8,952	+38%	3854.7	+40%
	1974	8,888	- 1%	3814.4	- 1%
	1975	10,522	+18%	4479.9	+17%
	1976	10,674	+ 1%	4676.8	+ 4%
	1977	10,981	+ 3%	4820.6	+ 3%
Property	1973	8,528	+41%	3672.1	+43%
	1974	8,282	- 3%	3554.3	- 3%
	1975	9,837	+19%	4188.3	+18%
	1976	9,927	+ 1%	4349.5	+ 4%
	1977	10,118	+ 2%	4441.7	+ 2%
Violent	1973	424	- 1%	182.6	--
	1974	606	+43%	260.1	+42%
	1975	685	+13%	291.7	+12%
	1976	747	+ 9%	327.3	+12%
	1977	863	+16%	378.8	+16%
Homicide	1973	10	+25%	4.3	+26%
	1974	27	+170%	11.6	+170%
	1975	21	-22%	8.9	-23%
	1976	31	+48%	13.6	+53%
	1977	24	-23%	10.5	-23%
Rape	1973	44	+26%	18.9	+27%
	1974	46	+ 5%	19.7	+ 4%
	1975	56	+22%	23.8	+21%
	1976	49	-13%	21.5	-10%
	1977	67	+37%	29.4	+37%
Robbery	1973	106	- 5%	45.6	- 3%
	1974	160	+51%	68.7	+51%
	1975	177	+11%	75.4	+10%
	1976	181	+ 2%	79.3	+ 5%
	1977	265	+46%	116.3	+47%
Assault	1973	264	- 4%	113.7	- 3%
	1974	373	+41%	160.1	+41%
	1975	431	+16%	183.5	+15%
	1976	486	+13%	212.9	+16%
	1977	507	+ 4%	222.6	+ 5%
Burglary	1973	2,254	+34%	970.6	+36%
	1974	2,824	+25%	1212.0	+25%
	1975	3,366	+19%	1433.1	+18%
	1976	2,900	-14%	1270.6	-11%
	1977	3,336	+15%	1464.5	+15%
Larceny	1973	5,679	+48%	2445.4	+50%
	1974	4,849	-15%	2081.0	-15%
	1975	5,893	+22%	2509.1	+21%
	1976	6,380	+ 8%	2795.4	+11%
	1977	5,968	- 6%	2619.9	- 6%
Auto Theft	1973	595	+10%	256.2	+11%
	1974	609	+20%	261.4	+ 2%
	1975	578	- 5%	246.1	- 6%
	1976	647	+12%	283.5	+15%
	1977	814	+26%	357.3	+26%

TOTAL, VIOLENT AND PROPERTY CRIME
HUNTSVILLE SMSA

CRIME	1973	1974	1975	1976	1977
Total	8,952	8,888	10,522	10,674	10,981
Violent	424	606	685	747	863
Property	8,528	8,282	9,837	9,927	10,118

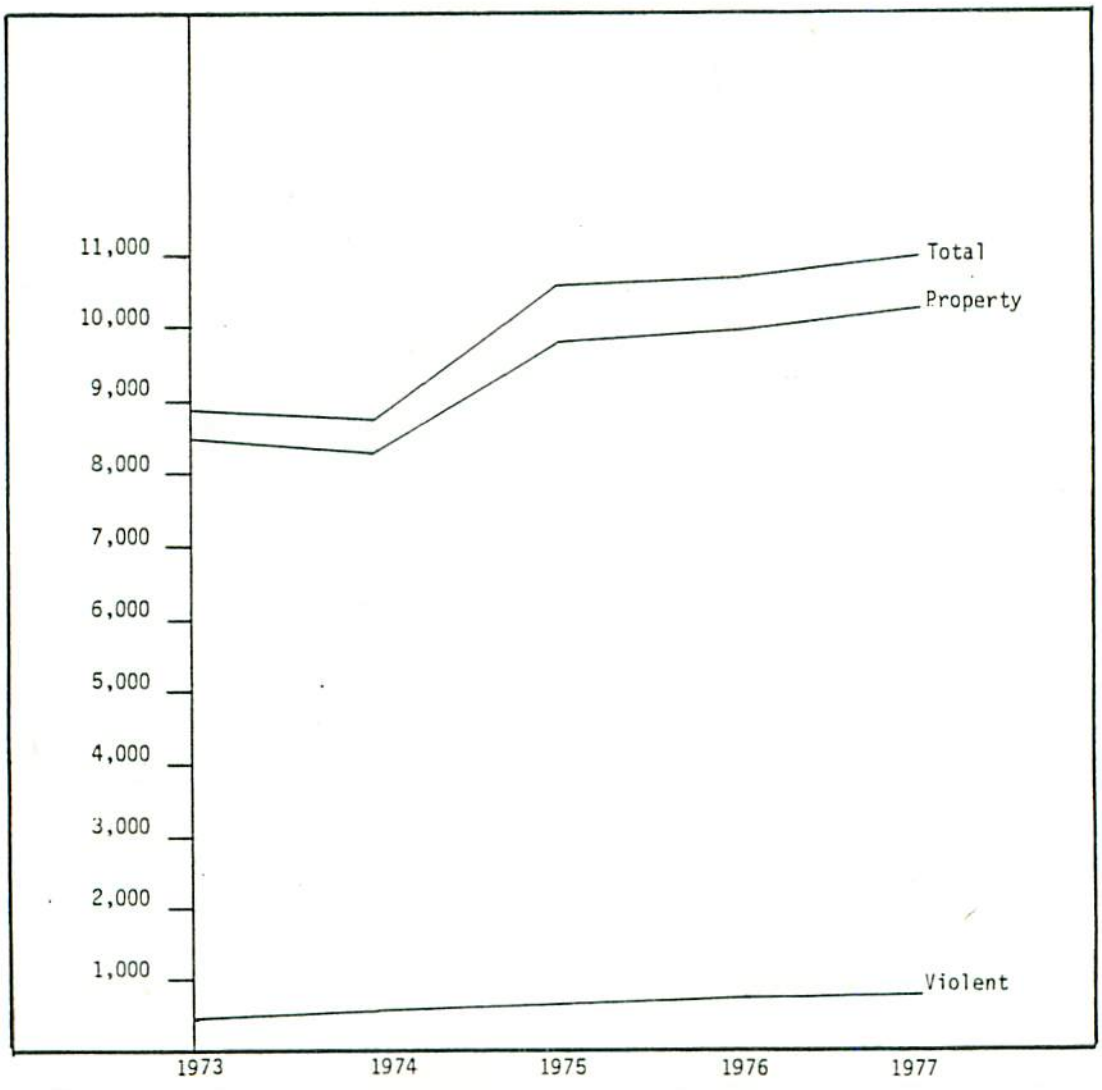

PART 1 OFFENSES 1973 - 1977

HUNTSVILLE SMSA

OFFENSE	1973	1974	1975	1976	1977
Homicide	10	27	21	31	24
Rape	44	46	56	49	67
Robbery	106	160	177	181	265
Assault	264	373	431	486	507
Burglary	2,254	2,824	3,366	2,900	3,336
Larceny	5,679	4,849	5,893	6,380	5,968
Auto Theft	595	609	578	647	814

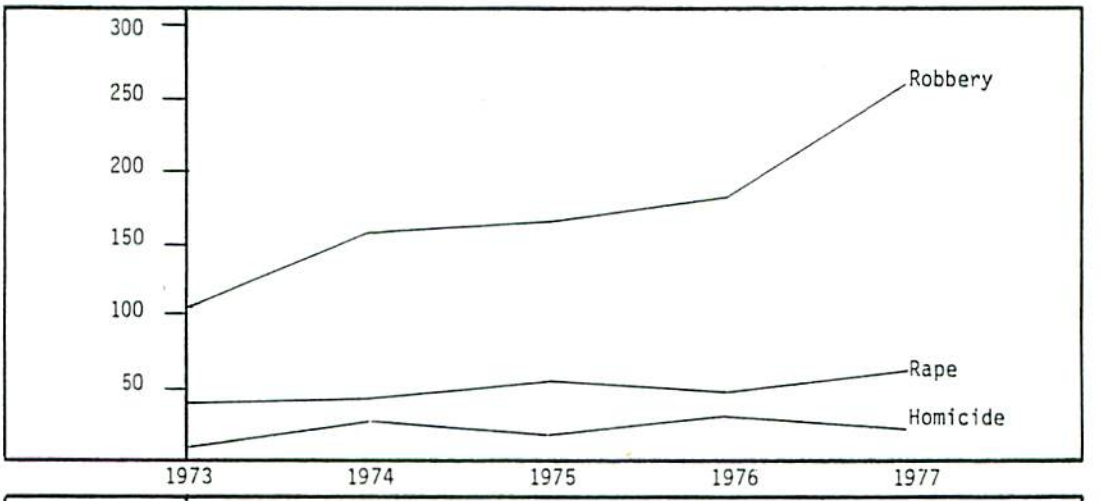

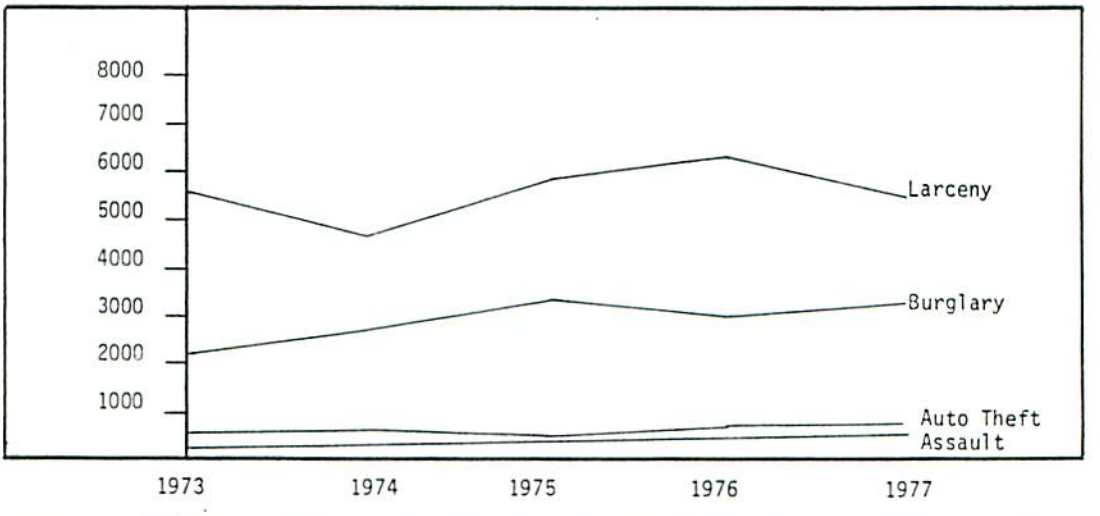

ACTUAL OFFENSES AND VALUE STOLEN ACCORDING TO CRIME
SMSA
HUNTSVILLE

TYPE OF OFFENSE	ACTUAL OFFENSE	VALUE STOLEN
Homicide	24	
Rape	67	463
Robbery		
Highway	92	10,083
Commercial House	39	26,318
Gas, Service Station	22	2,127
Chain Store	61	3,283
Residence	21	1,588
Bank	1	0
Miscellaneous	29	6,144
TOTAL	265	52,797
Burglary		
Residence		
Night	607	224,690
Day	689	229,338
Unknown	686	253,665
Non-Residence		
Night	581	184,304
Day	87	20,792
Unknown	686	336,319
TOTAL	3336	1,334,696
Larceny		
Over $200	1,216	934,633
$50 to $200	2,109	215,919
Under $50	2,643	36,747
TOTAL	5968	1,187,299
Auto Theft	814	1,713,787
GRAND TOTAL	10,474	4,470,284

CONTINUED SMSA HUNTSVILLE

TYPE OF OFFENSE	ACTUAL OFFENSE	VALUE STOLEN
Nature of Thefts		
Pocket Picking	28	3,119
Purse-Snatching	59	3,222
Shoplifting	583	27,012
Motor Vehicles	769	238,483
Auto Parts and Ass.	1,878	224,960
Bicycles	458	39,165
From Buildings	1,272	301,774
Coin-Op Buildings	85	3,385
All Other	836	463,227
TOTAL	5,968	1,304,347

Motor Vehicles Recovered	480

Locally Stolen Vehicles Recovered	91

Locally Stolen Vehicles Recovered Other Jurisdiction	571

Stolen Out of Jurisdiction Recovered Locally	78

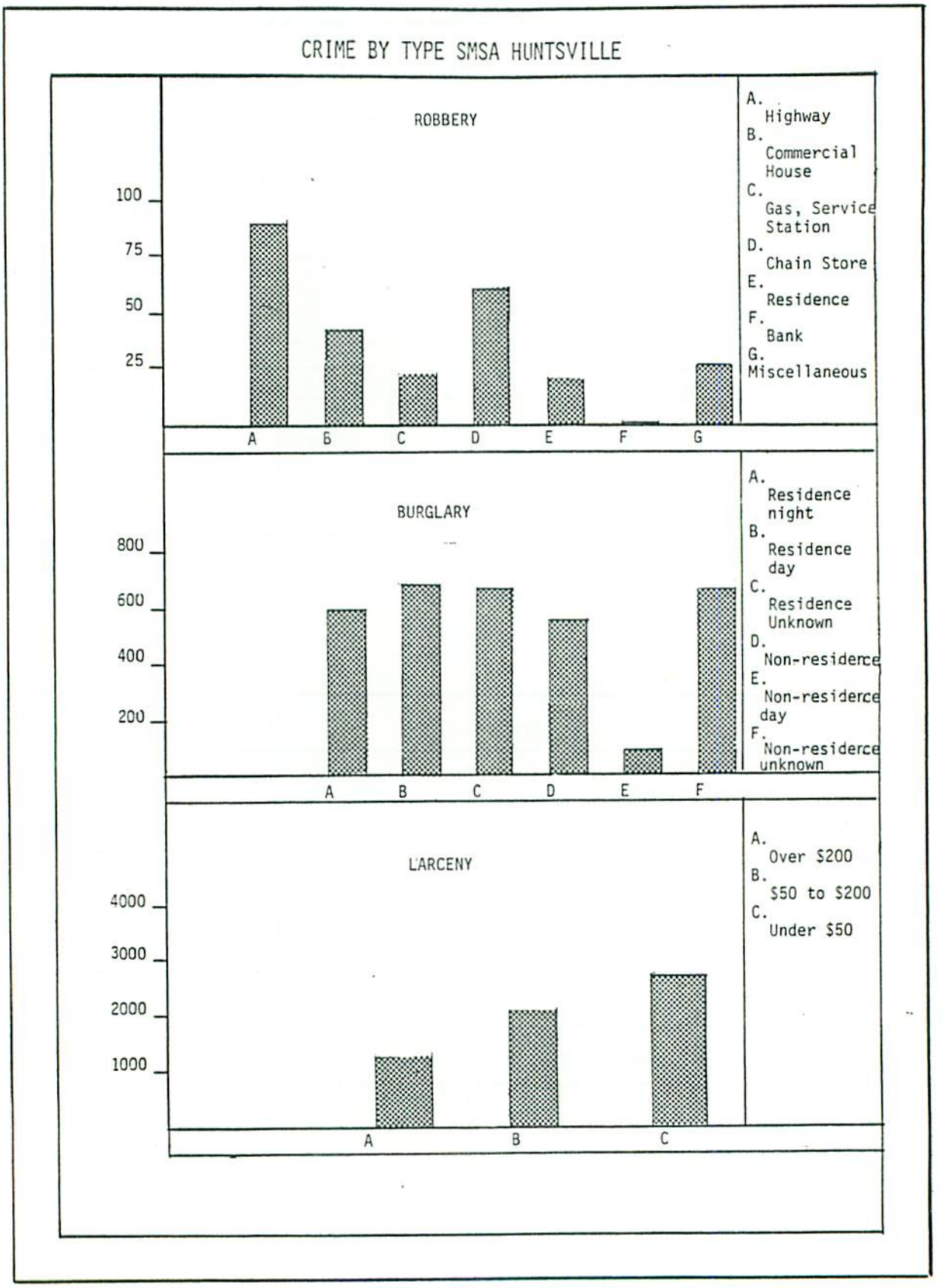
CRIME BY TYPE SMSA HUNTSVILLE
ROBBERY
100
75
50
25
A
B
C
D
E
F
G
A. Highway
B. Commercial House
C. Gas, Service Station
D. Chain Store
E. Residence
F. Bank
G. Miscellaneous
BURGLARY
800
600
400
200
A
B
C
D
E
F
A. Residence night
B. Residence day
C. Residence Unknown
D. Non-residence
E. Non-residence day
F. Non-residence unknown
LARCENY
4000
3000
2000
1000
A
B
C
A. Over $200
B. $50 to $200
C. Under $50

VALUE STOLEN AND RECOVERED
BY TYPE OF ARTICLE
SMSA HUNTSVILLE

PROPERTY STOLEN	VALUE STOLEN	VALUE RECOVERED
Currency and Notes	264,775	18,617
Jewelry and Precious Metals	301,476	25,039
Clothing and Furs	93,658	7,830
Locally Stolen Vehicle	1,754,432	1,260,845
Office Equipment	40,883	16,310
TV, Radio, Stereo and Etc.	539,739	43,067
Firearms	794,811	11,816
Household Goods	136,834	9,176
Consumable Goods	61,259	22,334
Livestock	11,495	2,066
Miscellaneous	1,108,834	154,705
TOTAL	5,118,196	1,571,805

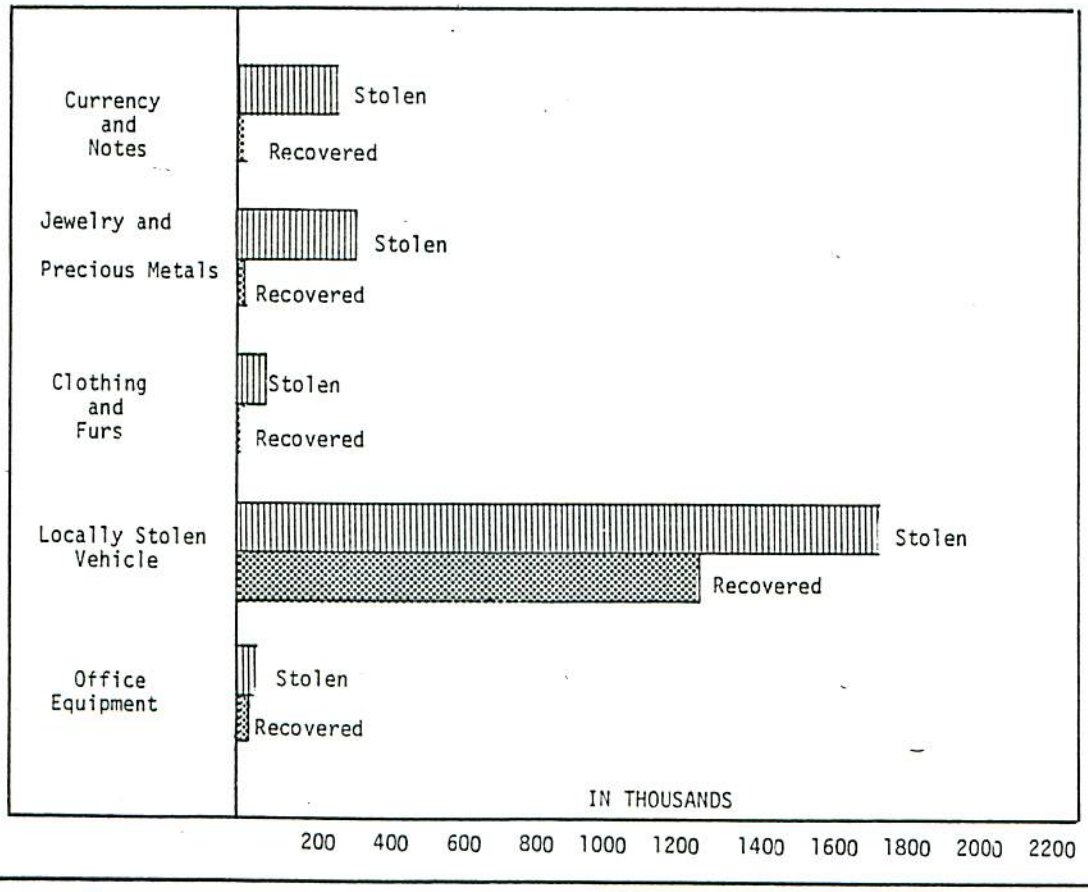

CONTINUED HUNTSVILLE SMSA

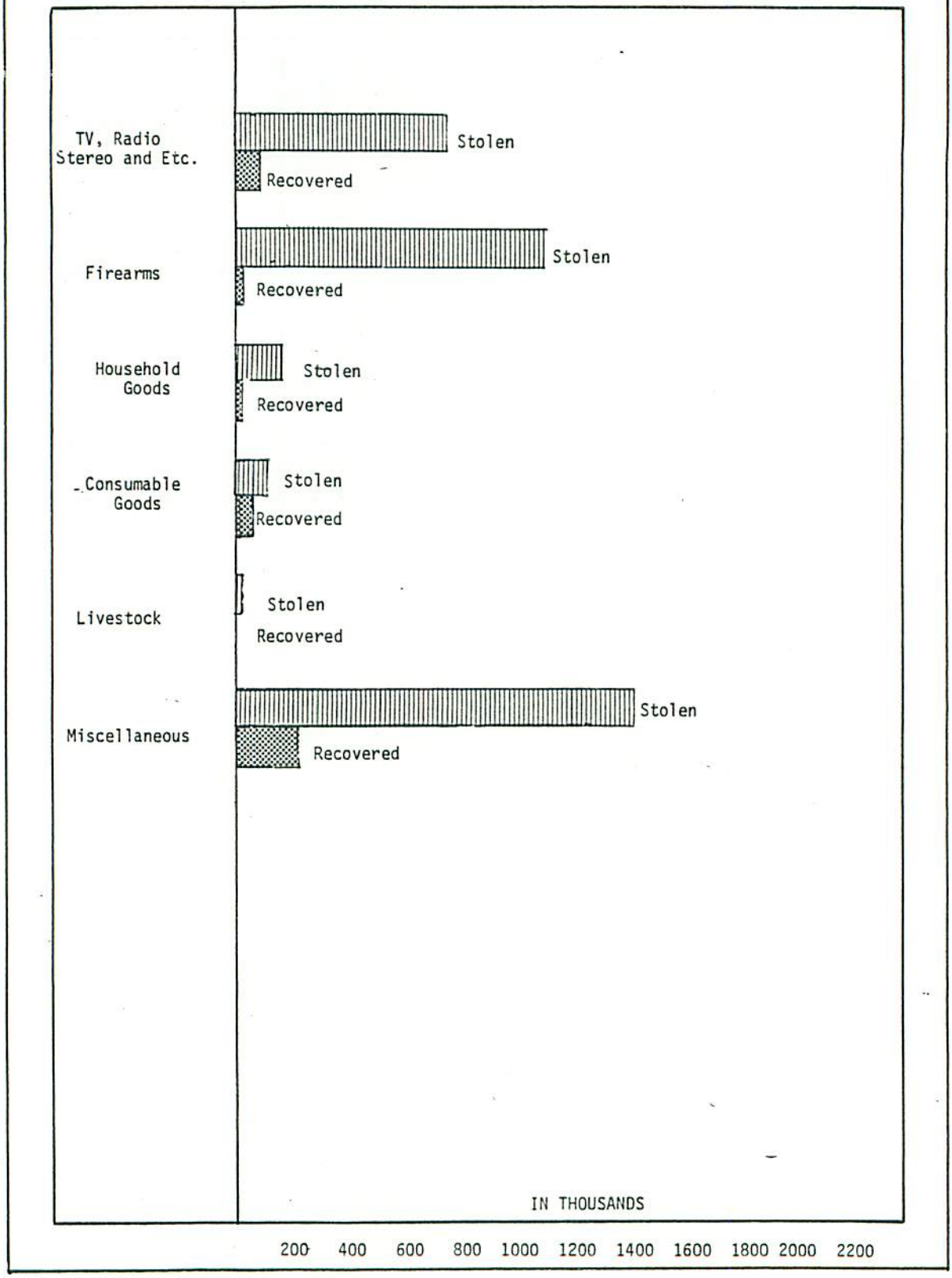

MOBILE SMSA

CENTRAL CITY - MOBILE

CONTIGUOUS COUNTIES - MOBILE AND BALDWIN

1977 MOBILE SMSA POPULATION ESTIMATES - 396,851

2,818 SQUARE MILES

140.8 PEOPLE/SQUARE MILE

11% OF ALABAMA'S TOTAL POPULATION

16% OF ALABAMA'S TOTAL PART I CRIME INDEX

TOTAL CRIME	1976	25,998
	1977	22,419
	% CHANGE	-14%
TOTAL CRIME RATE	1976	6538.5
	1977	5649.2
	% CHANGE	-14%

MOBILE SMSA
CRIME TRENDS 1973 - 1977

OFFENSES	YEAR	# OF OFFENSES	% CHANGE	RATE/100000 POPULATION	% CHANGE
Total	1973	16,390	+28%	4024.2	+27%
	1974	17,490	+ 7%	4429.0	+10%
	1975	20,892	+19%	5225.6	+18%
	1976	25,998	+24%	6538.5	+25%
	1977	22,419	-14%	5649.2	-14%
Property	1973	14,366	+31%	3688.8	+30%
	1974	15,379	+ 7%	3894.4	+ 6%
	1975	18,542	+21%	4637.8	+19%
	1976	23,604	+27%	5936.4	+28%
	1977	19,721	-16%	4969.4	-16%
Violent	1973	2,024	--	519.7	- 1%
	1974	2,111	+62%	534.6	+59%
	1975	2,350	+11%	587.8	+10%
	1976	2,394	+ 2%	602.1	+ 2%
	1977	2,698	+13%	679.9	+13%
Homicide	1973	61	+45%	15.7	+44%
	1974	63	+ 3%	16.0	+ 2%
	1975	60	- 5%	15.0	- 6%
	1976	70	+17%	17.6	+17%
	1977	93	+33%	23.4	+33%
Rape	1973	108	+ 2%	27.7	+ 1%
	1974	108	--	27.3	- 1%
	1975	115	+ 6%	28.8	+ 5%
	1976	159	+38%	40.0	+41%
	1977	194	+21%	48.9	+22%
Robbery	1973	452	+ 5%	116.1	+ 4%
	1974	604	+34%	153.0	+32%
	1975	869	+44%	217.4	+42%
	1976	790	-10%	198.7	- 9%
	1977	861	+ 9%	217.0	+ 9%
Assault	1973	1,403	+80%	360.3	+91%
	1974	1,336	- 5%	338.3	- 6%
	1975	1,306	- 2%	326.7	- 3%
	1976	1,375	+ 5%	345.8	+ 6%
	1977	1,550	+13%	390.6	+13%
Burglary	1973	6,101	+11%	1566.6	+10%
	1974	6,733	+10%	1705.0	+ 9%
	1975	7,613	+13%	1904.2	+12%
	1976	9,870	+30%	2482.3	+30%
	1977	7,980	-19%	2010.8	-19%
Larceny	1973	7,360	+63%	1889.9	+62%
	1974	7,670	+ 4%	1942.3	+ 3%
	1975	9,739	+27%	2436.0	+25%
	1976	12,528	+29%	3150.8	+29%
	1977	10,487	-16%	2642.6	-16%
Auto Theft	1973	905	- 4%	232.4	- 5%
	1974	976	+ 8%	247.2	+ 6%
	1975	1,190	+22%	297.7	+20%
	1976	1,206	+ 1%	303.3	+ 2%
	1977	1,254	+ 4%	316.0	+ 4%

TOTAL, VIOLENT AND PROPERTY CRIME
MOBILE SMSA

CRIME	1973	1974	1975	1976	1977
Total	16,390	17,490	20,892	25,998	22,419
Violent	2,024	2,111	2,350	2,394	2,698
Property	14,366	15,379	18,542	23,604	19,721

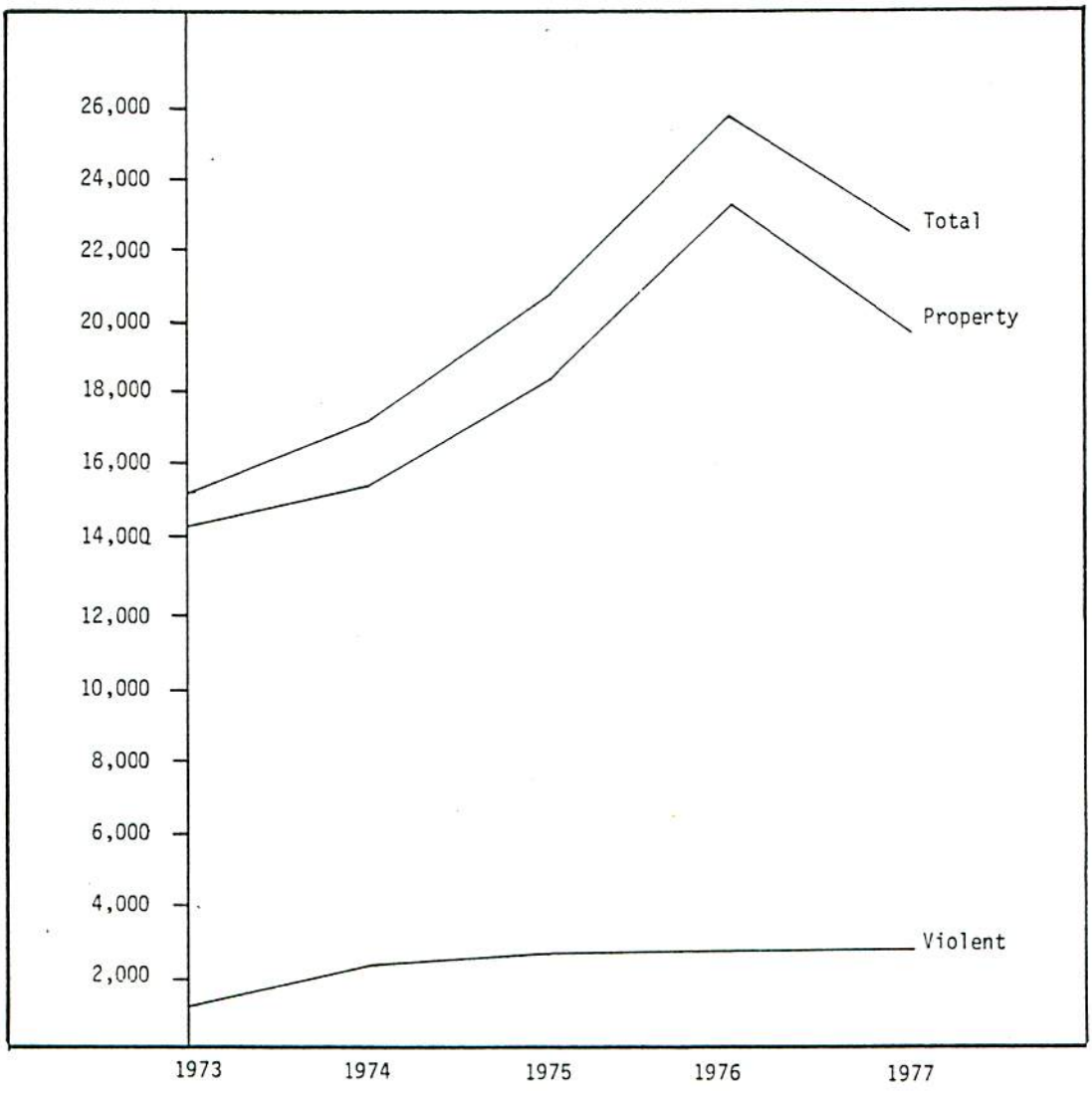

PART 1 OFFENSES 1973 - 1977

MOBILE SMSA

OFFENSE	1973	1974	1975	1976	1977
Homicide	61	63	60	70	93
Rape	108	108	115	159	194
Robbery	452	604	869	790	861
Assault	1,403	1,336	1,306	1,375	1,550
Burglary	6,101	6,733	7,613	9,870	7,980
Larceny	7,360	7,670	9,739	12,528	10,487
Auto Theft	905	976	1,190	1,206	1,254

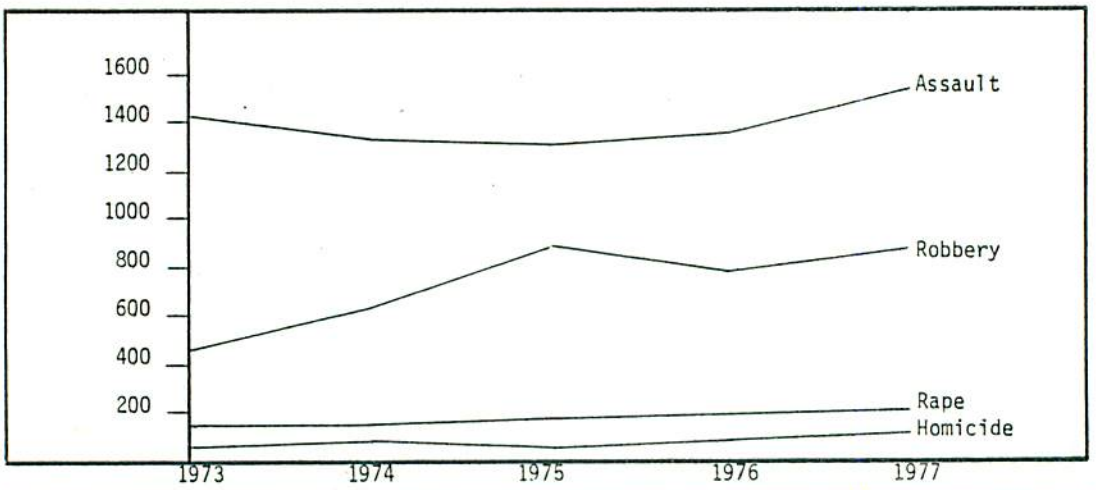

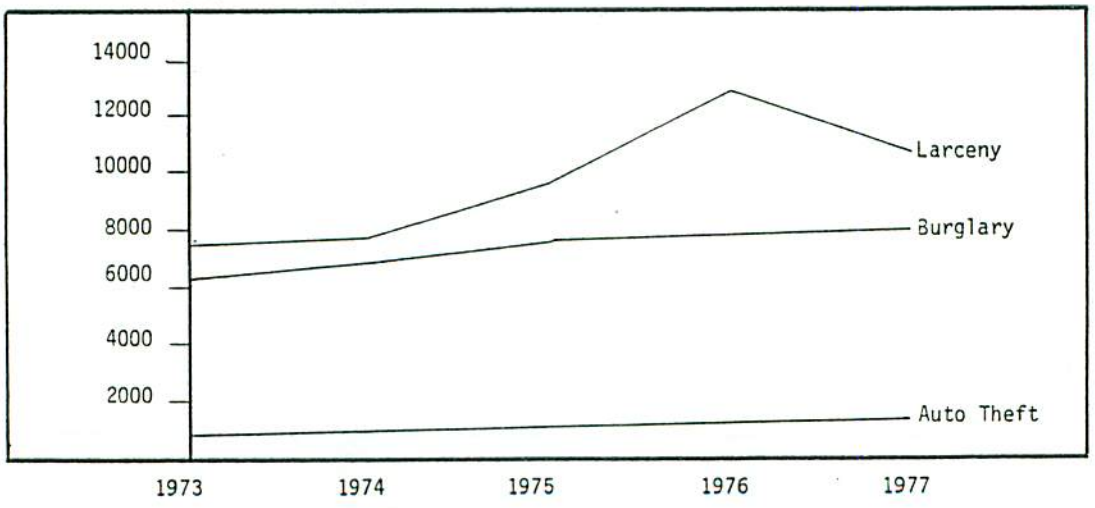

ACTUAL OFFENSES AND VALUE STOLEN ACCORDING TO CRIME
SMSA
MOBILE

TYPE OF OFFENSE	ACTUAL OFFENSE	VALUE STOLEN
Homicide	93	0
Rape	194	2,017
Robbery		
Highway	420	122,701
Commercial House	160	74,638
Gas, Service Station	77	14,577
Chain Store	95	51,536
Residence	57	22,819
Bank	1	942
Miscellaneous	51	21,660
TOTAL	861	308,873
Burglary		
Residence		
Night	1,978	725,66
Day	2,049	828 615
Unknown	1,315	608,380
Non-Residence		
Night	1,502	598,937
Day	379	147,642
Unknown	757	287,515
TOTAL	7980	3,190,539
Larceny		
Over $200	2,884	2,010,369
$50 to $200	3,817	390,717
Under $50	3,786	101,457
TOTAL	10,487	2502543
Auto Theft	1,254	2,532,507
GRAND TOTAL	20,969	8,542,696

CONTINUED SMSA MOBILE

TYPE OF OFFENSE	ACTUAL OFFENSE	VALUE STOLEN
Nature of Thefts		
Pocket Picking	75	10,440
Purse-Snatching	226	20,604
Shoplifting	1,233	31,922
Motor Vehicles	1,820	442,341
Auto Parts and Ass.	2,322	333,545
Bicycles	655	70,227
From Buildings	2,262	750,019
Coin-Op Machine	198	10,370
All Other	1,696	828,890
TOTAL	10,487	2498358

Motor Vehicles Recovered	800
Locally Stolen Vehicles Recovered	562
Locally Stolen Vehicles Recovered Other Jurisdiction	238
Stolen Out of Jurisdiction Recovered Locally	103

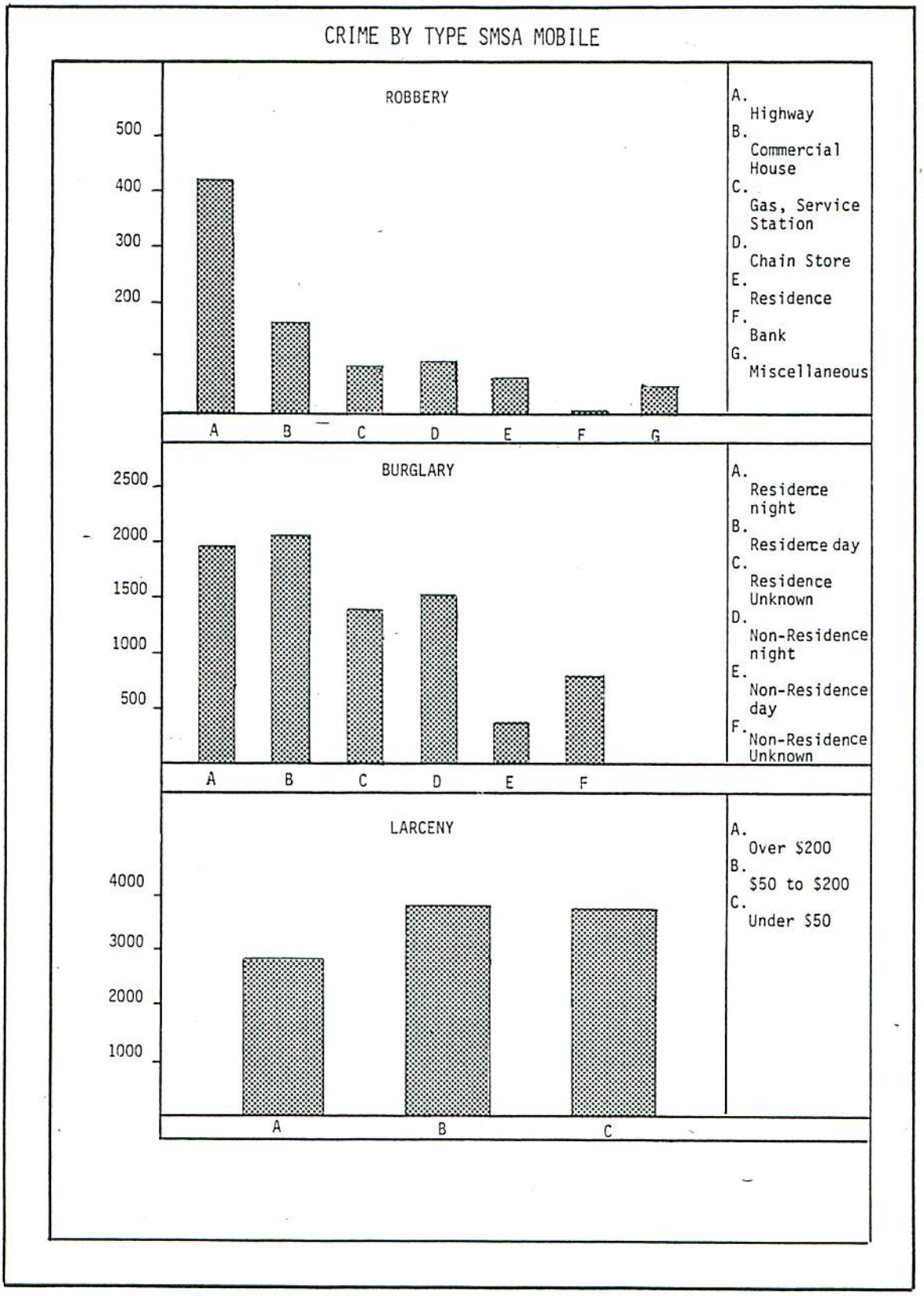
CRIME BY TYPE SMSA MOBILE
ROBBERY
500
400
300
200
A
B
C
D
E
F
G
A. Highway
B. Commercial House
C. Gas, Service Station
D. Chain Store
E. Residence
F. Bank
G. Miscellaneous
BURGLARY
2500
2000
1500
1000
500
A
B
C
D
E
F
A. Residence night
B. Residence day
C. Residence Unknown
D. Non-Residence night
E. Non-Residence day
F. Non-Residence Unknown
LARCENY
4000
3000
2000
1000
A
B
C
A. Over $200
B. $50 to $200
C. Under $50

VALUE STOLEN AND RECOVERED BY TYPE OF ARTICLE
SMSA
MOBILE

PROPERTY STOLEN	VALUE STOLEN	VALUE RECOVERED
Currency and Notes	640,850	32,383
Jewelry and Precious Metals	654,797	41,366
Clothing and Furs	220,261	14,256
Locally Stolen Vehicle	2,651,470	1,647,462
Office Equipment	27,951	1,790
TV, Radio Stereo and Etc.	478,136	29,301

PROPERTY STOLEN	VALUE STOLEN	VALUE RECOVERED
Firearms	127,108	18,002
Household Goods	92,782	4,988
Consumable Goods	46,061	3,821
Livestock	6,645	1,235
Miscellaneous	3,564,949	248,525
TOTAL	8,511,010	2,043,129

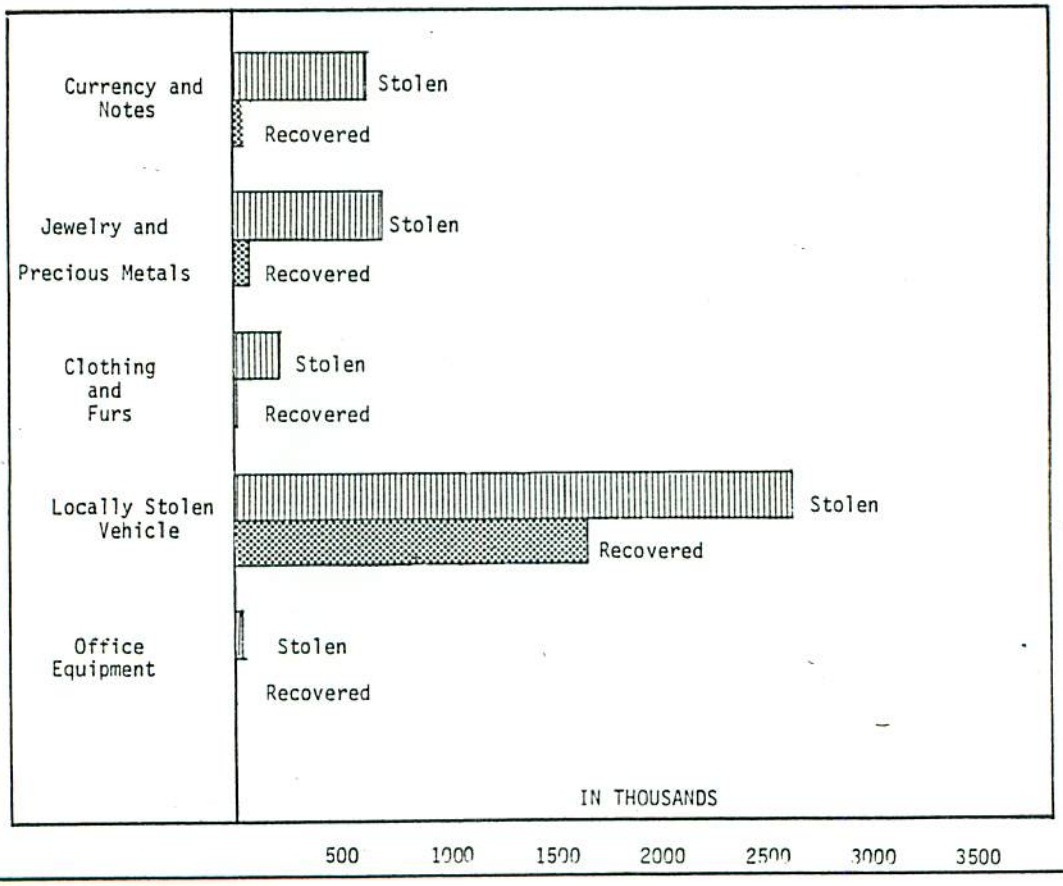

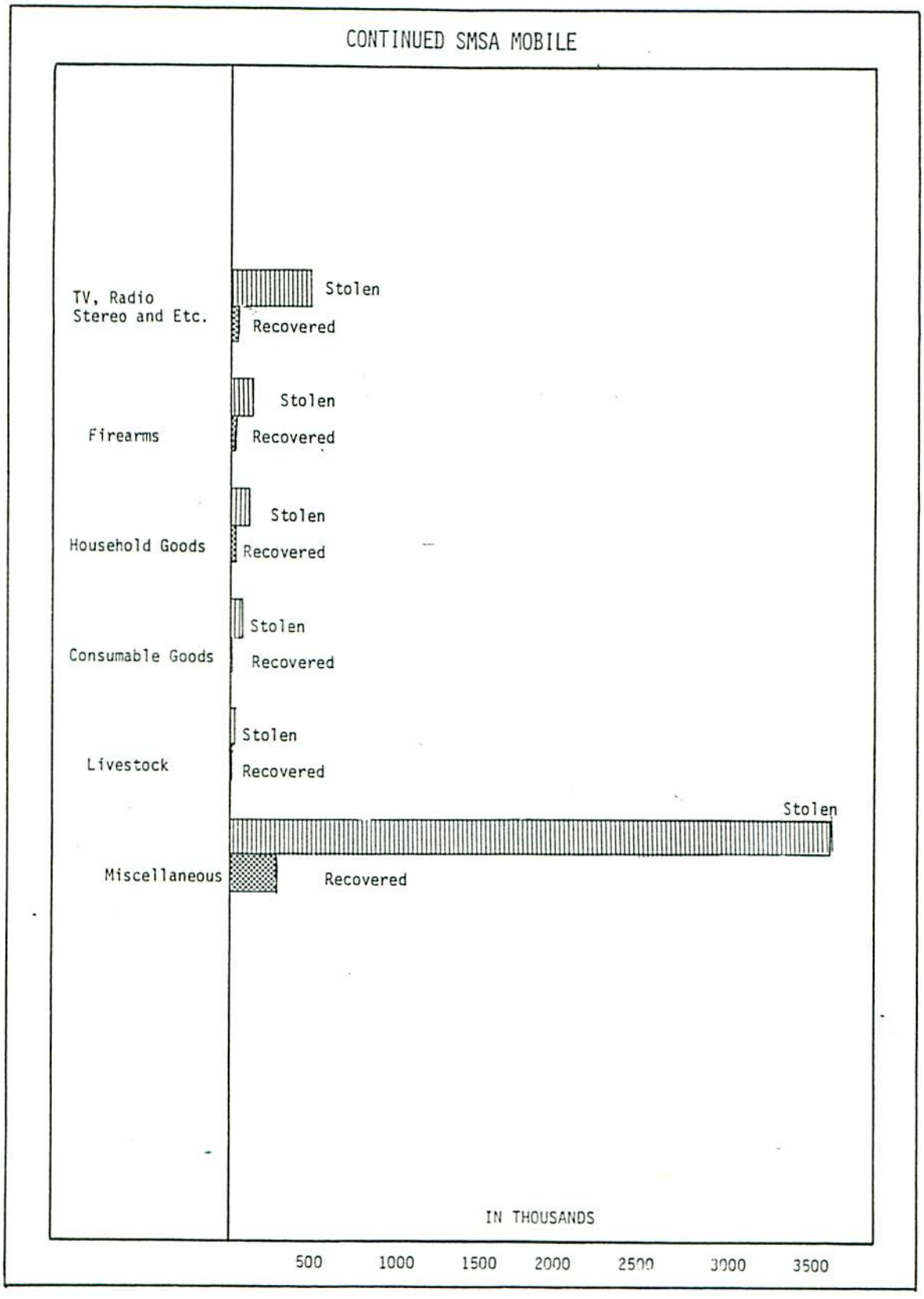
CONTINUED SMSA MOBILE
TV, Radio Stereo and Etc.
Stolen
Recovered
Firearms
Stolen
Recovered
Household Goods
Stolen
Recovered
Consumable Goods
Stolen
Recovered
Livestock
Stolen
Recovered
Miscellaneous
Stolen
Recovered
IN THOUSANDS
500
1000
1500
2000
2500
3000
3500

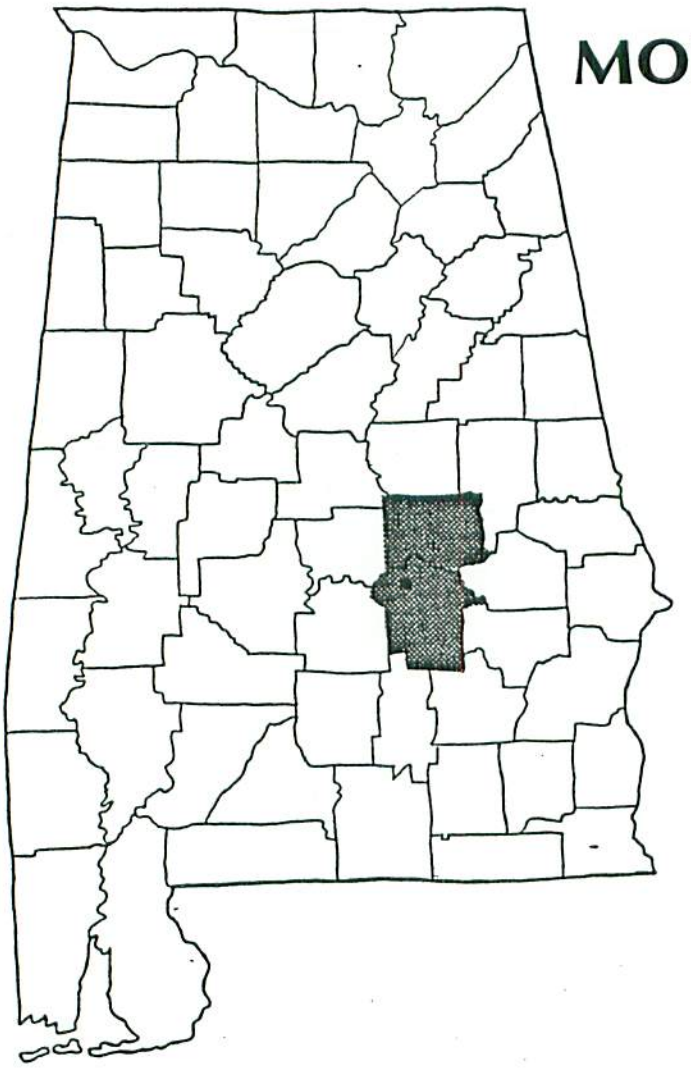

MONTGOMERY SMSA

CENTRAL CITY - MONTGOMERY

CONTIGUOUS COUNTIES - MONTGOMERY AND ELMORE

1977 MONTGOMERY SMSA POPULATION ESTIMATES - 221,775

1,414 SQUARE MILES

156.8 PEOPLE/SQUARE MILE

6% OF ALABAMA'S TOTAL POPULATION

10% OF ALABAMA'S TOTAL PART I CRIME INDEX

TOTAL CRIME	1976	12,779
	1977	13,749
	% CHANGE . . .	+8%
TOTAL CRIME RATE	1976	5751.1
	1977	6199.5
	% CHANGE . . .	+8%

MONTGOMERY SMSA
CRIME TRENDS 1973 - 1977

OFFENSES	YEAR	# OF OFFENSES	% CHANGE	RATE/100,000 POPULATION	% CHANGE
Total	1973	10,145	+42%	4790.7	+37%
	1974	9,640	- 5%	4455.1	- 7%
	1975	11,450	+19%	5089.2	+14%
	1976	12,779	+12%	5751.1	+13%
	1977	13,749	+ 8%	6199.5	+ 8%
Property	1973	9,697	+44%	4579.1	+39%
	1974	9,126	- 6%	4217.5	- 8%
	1975	10,855	+19%	4824.7	+14%
	1976	12,072	+11%	5432.9	+13%
	1977	12,970	+ 7%	5848.3	+ 8%
Violent	1973	448	+14%	211.6	+10%
	1974	514	+15%	237.5	+12%
	1975	595	+16%	264.5	+11%
	1976	707	+19%	318.2	+20%
	1977	779	+10%	351.3	+10%
Homicide	1973	35	- 3%	16.5	- 6%
	1974	43	+23%	19.9	+21%
	1975	58	+35%	25.8	+30%
	1976	51	-12%	23.0	-11%
	1977	49	- 4%	22.1	- 4%
Rape	1973	56		26.4	- 4%
	1974	55	- 2%	25.4	- 4%
	1975	62	+13%	27.6	+ 9%
	1976	64	+ 3%	28.8	+ 4%
	1977	102	+59%	46.0	+60%
Robbery	1973	207	+22%	97.7	+18%
	1974	229	+11%	105.8	+ 8%
	1975	303	+32%	134.7	+27%
	1976	334	+10%	150.3	+12%
	1977	327	- 2%	147.4	- 2%
Assault	1973	150	+14%	70.8	+ 9%
	1974	187	+25%	86.4	+22%
	1975	172	- 8%	76.4	-12%
	1976	258	+50%	116.1	+52%
	1977	301	+17%	135.7	+17%
Burglary	1973	2,387	+12%	1127.2	+ 8%
	1974	2,947	+23%	1361.9	+21%
	1975	3,449	+13%	1533.0	+13%
	1976	3,420	- 1%	1539.1	--
	1977	4,036	+18%	1819.9	+18%
Larceny	1973	6,725	+69%	3175.7	+62%
	1974	5,456	-19%	2521.5	-21%
	1975	6,793	+25%	3019.3	+20%
	1976	7,989	+18%	3595.4	+19%
	1977	8,169	+ 2%	3683.5	+ 2%
Auto Theft	1973	585	- 5%	276.2	- 8%
	1974	723	+24%	334.1	+21%
	1975	613	-15%	272.5	-18%
	1976	663	+ 8%	298.4	+10%
	1977	765	+15%	344.9	+16%

TOTAL, VIOLENT AND PROPERTY CRIME
MONTGOMERY SMSA

CRIME	1973	1974	1975	1976	1977
Total	10,145	9,640	11,450	12,779	13,749
Violent	448	514	595	707	779
Property	9,697	9,126	10,855	12,072	12,970

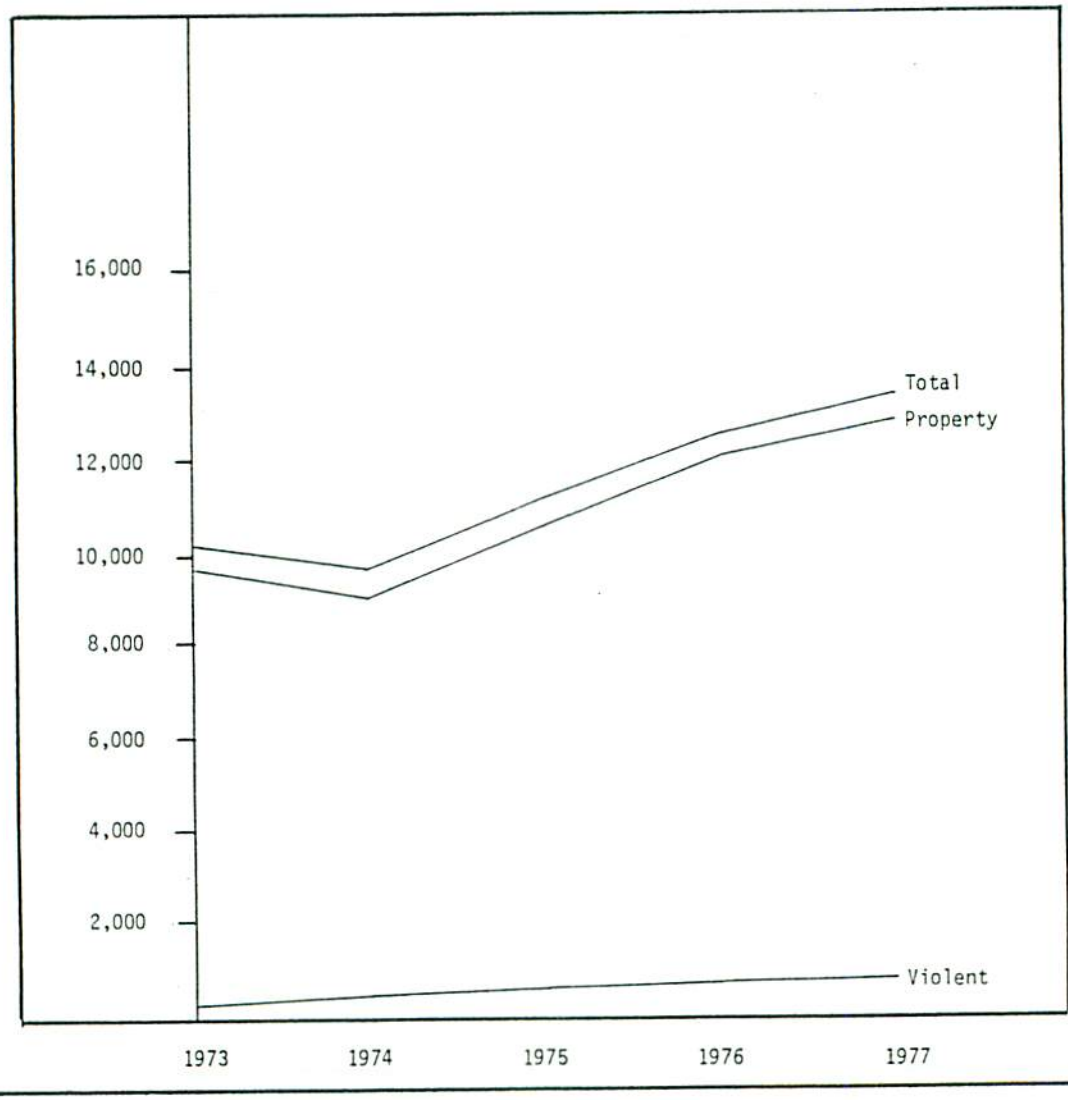

PART 1 OFFENSES 1973 - 1977

MONTGOMERY SMSA

OFFENSE	1973	1974	1975	1976	1977
Homicide	35	43	58	51	49
Rape	56	55	62	64	102
Robbery	207	229	303	334	327
Assault	150	187	172	258	301
Burglary	2,387	2,947	3,449	3,420	4,036
Larceny	6,725	5,456	6,793	7,989	8,169
Auto Theft	585	723	613	663	765

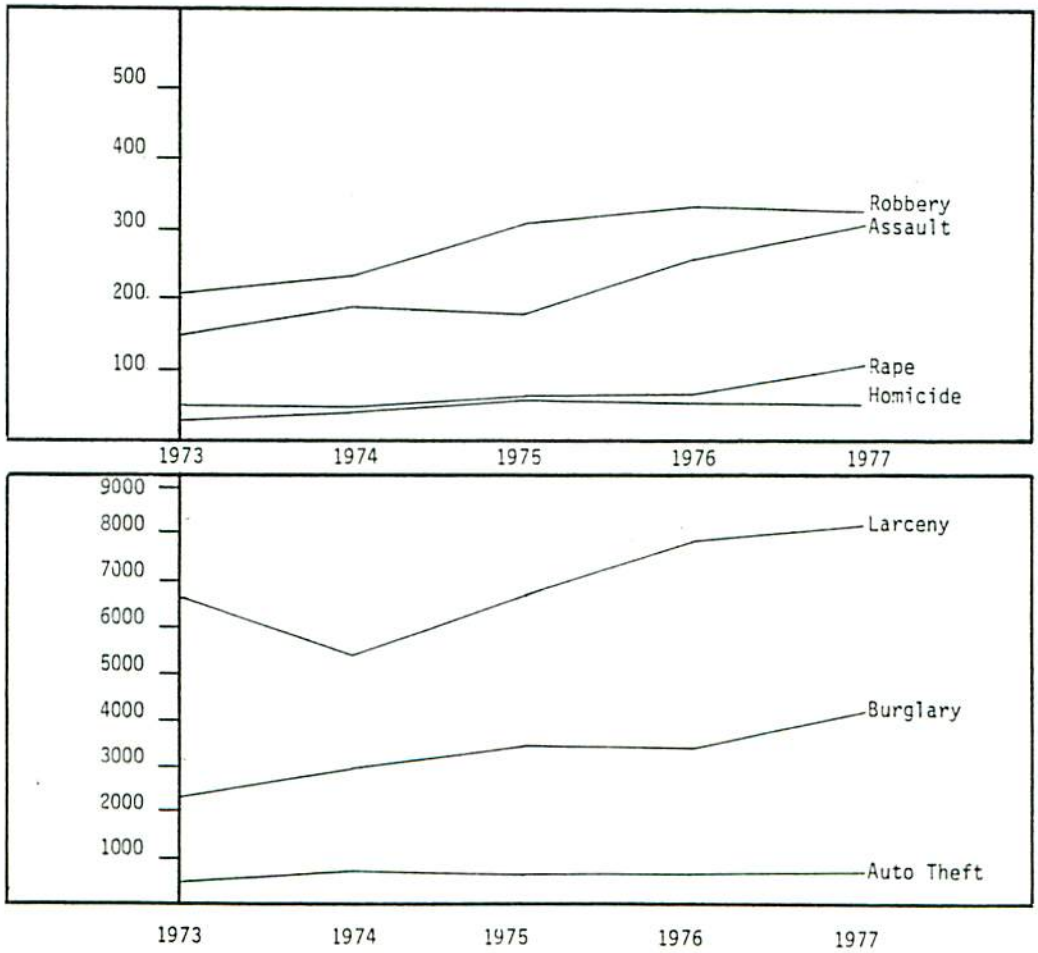

ACTUAL OFFENSES AND VALUE STOLEN ACCORDING TO CRIME
SMSA
MONTGOMERY

TYPE OF OFFENSE	ACTUAL OFFENSE	VALUE STOLEN
Homicide	49	0
Rape	102	0
Robbery		
Highway	197	24,656
Commercial House	23	5,245
Gas, Service Station	24	4,620
Chain Store	45	7,197
Residence	12	22,656
Bank	2	120,000
Miscellaneous	24	11,063
TOTAL	327	195,437
Burglary		
Residence		
Night	807	197,694
Day	865	248,950
Unknown	631	222,532
Non-Residence		
Night	1,225	275,928
Day	91	12,676
Unknown	357	79,060
TOTAL	4036	1,036,840
Larceny		
Over $200	2,767	955,410
$50 to $200	2,303	207,228
Under $50	3,099	39,767
TOTAL	8,169	1,202,405
Auto Theft	765	1,873,852
GRAND TOTAL	13,448	4,303,534

CONTINUED SMSA MONTGOMERY

TYPE OF OFFENSE	ACTUAL OFFENSE	VALUE STOLEN
Nature of Thefts		
Pocket Picking	3	94
Purse-Snatching	50	5,843
Shoplifting	1,212	34,765
Motor Vehicles	1,804	369,438
Auto Parts and Ass.	1,719	132,237
Bicycles	709	79,814
From Buildings	1,325	205,995
Coin-Op Machine	359	31,109
All Other	988	343,108
TOTAL	8169	1202403

Motor Vehicles Recovered	369
Locally Stolen Vehicles Recovered	131
Locally Stolen Vehicles Recovered Other Jurisdiction	500
Stolen Out of Jurisdiction Recovered Locally	31

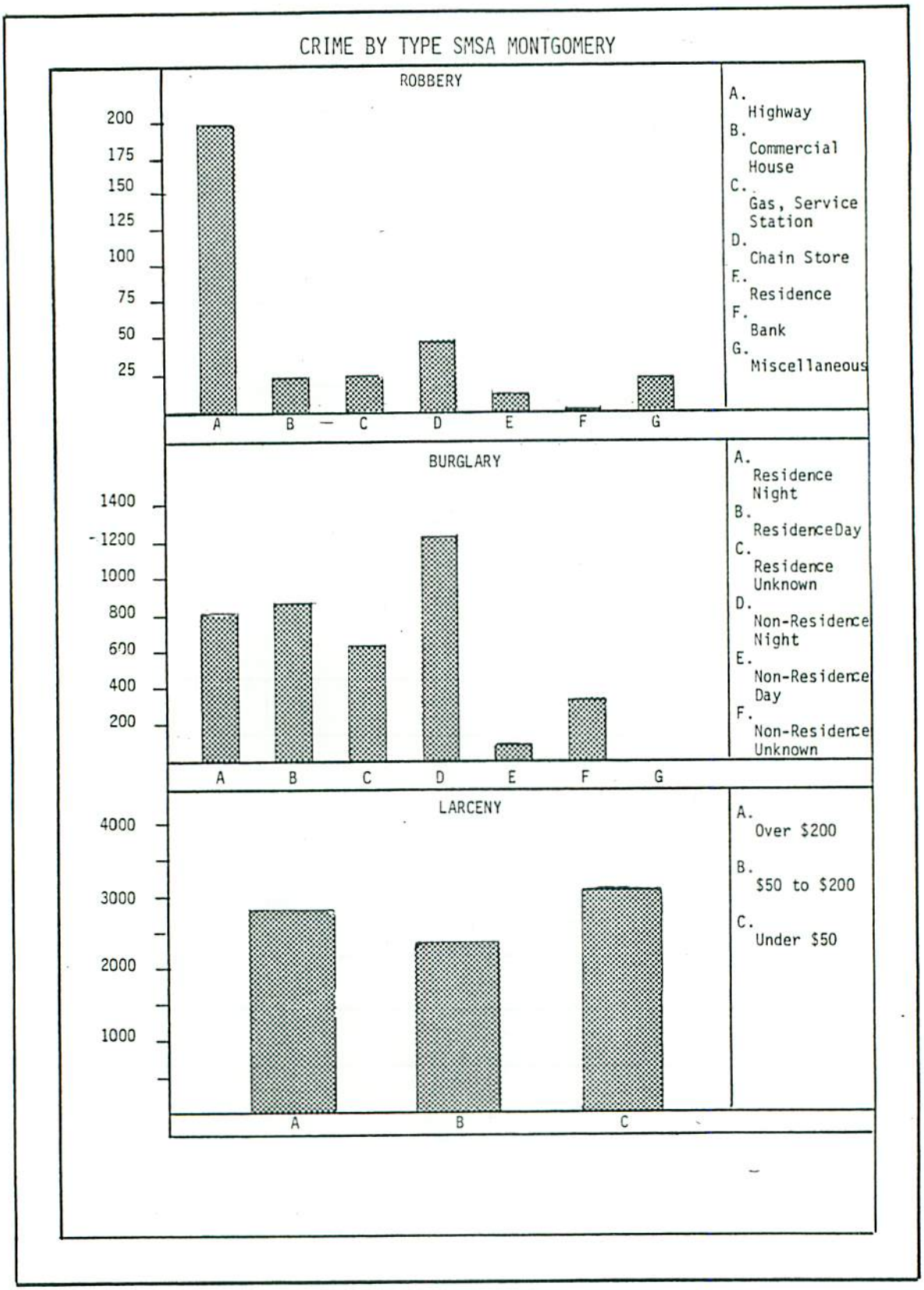
CRIME BY TYPE SMSA MONTGOMERY
ROBBERY
200
175
150
125
100
75
50
25
A
B
C
D
E
F
G
A. Highway
B. Commercial House
C. Gas, Service Station
D. Chain Store
E. Residence
F. Bank
G. Miscellaneous
BURGLARY
1400
1200
1000
800
600
400
200
A
B
C
D
E
F
G
A. Residence Night
B. ResidenceDay
C. Residence Unknown
D. Non-Residence Night
E. Non-Residence Day
F. Non-Residence Unknown
LARCENY
4000
3000
2000
1000
A
B
C
A. Over $200
B. $50 to $200
C. Under $50

VALUE STOLEN AND RECOVERED BY TYPE OF ARTICLE
SMSA

MONTGOMERY

PROPERTY STOLEN	VALUE STOLEN	VALUE RECOVERED
Currency and Notes	336,145	16,622
Jewelry and Precious Metals	152,976	14,448
Clothing and Furs	96,362	8,500
Locally Stolen Vehicle	1,877,127	1,362,810
Office Equipment	30,234	5,330
TV, Radio, Stereo and Etc.	482,646	26,072

PROPERTY STOLEN	VALUE STOLEN	VALUE RECOVERED
Firearms	97,412	6,412
Household Goods	127,941	3,438
Consumable Goods	24,275	1,598
Livestock	3,390	0
Miscallaneous	1,080,027	126,562
TOTAL	4308535	1571792

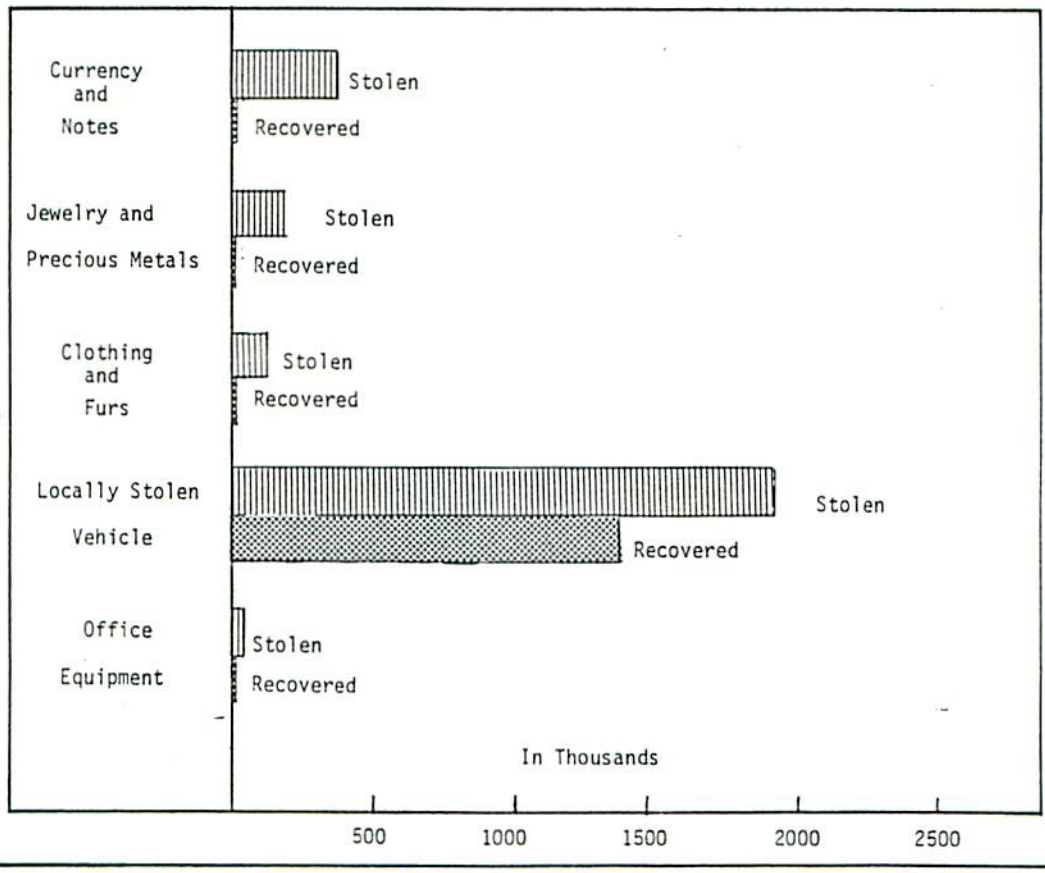


CONTINUED SMSA MONTGOMERY
TV, Radio Stereo and Etc.
Stolen
Recovered
Firearms
Stolen
Recovered
Household Goods
Stolen
Recovered
Consumable Goods
Stolen
Recovered
Livestock
Stolen
Miscellaneous
Stolen
Recovered
In Thousands
500
1000
1500
2000
2500

TUSCALOOSA SMSA

CENTRAL CITY - TUSCALOOSA

COUNTY - TUSCALOOSA

1977 TUSCALOOSA SMSA POPULATION ESTIMATES - 124,334

1,333 SQUARE MILES

93.3 PEOPLE/SQUARE MILE

3% OF ALABAMA'S TOTAL POPULATION

4% OF ALABAMA'S TOTAL PART I INDEX

TOTAL CRIME	1976	4,821
	1977	5,505
	% CHANGE . . .	+14%
TOTAL CRIME RATE	1976	3870.0
	1977	4427.6
	% CHANGE . . .	+14%

TUSCALOOSA SMSA
CRIME TRENDS 1973 - 1977

OFFENSES	YEAR	# OF OFFENSES	% CHANGE	RATE/100,000 POPULATION	% CHANGE
Total	1973	3,918	+49%	3200.5	+45%
	1974	3,482	-11%	2887.2	-10%
	1975	4,385	+26%	3549.2	+23%
	1976	4,821	+10%	3870.0	+ 9%
	1977	5,505	+14%	4427.6	+14%
Property	1973	3,489	+56%	2850.0	+52%
	1974	3,148	-10%	2610.3	- 8%
	1975	3,923	+25%	3175.2	+22%
	1976	4,381	+12%	3516.8	+11%
	1977	4,878	+11%	3923.3	+12%
Violent	1973	429	+11%	350.4	+ 7%
	1974	334	-22%	276.9	-21%
	1975	462	+38%	373.9	+35%
	1976	440	- 5%	353.2	- 6%
	1977	627	+42%	504.3	+43%
Homicide	1973	11	-54%	9.0	-55%
	1974	7	-36%	5.8	-36%
	1975	10	+43%	8.1	+40%
	1976	15	+50%	12.0	+48%
	1977	8	-47%	6.4	-47%
Rape	1973	9	-76%	7.4	-77%
	1974	18	+100%	14.9	+101%
	1975	6	-67%	4.9	-67%
	1976	20	+233%	16.1	+229%
	1977	27	+35%	21.7	+35%
Robbery	1973	131	+ 7%	107.0	+ 3%
	1974	98	-25%	81.3	-24%
	1975	128	+31%	103.6	+27%
	1976	140	+ 9%	112.4	+ 8%
	1977	107	-24%	86.1	-23%
Assault	1973	278	+37%	227.1	+33%
	1974	211	-24%	175.0	-23%
	1975	318	+51%	257.4	+47%
	1976	265	-17%	212.7	-17%
	1977	485	+83%	390.1	+83%
Burglary	1973	1,143	+19%	933.1	+15%
	1974	1,310	+15%	1086.2	+16%
	1975	2,032	+55%	1644.7	+51%
	1976	1,941	- 4%	1558.1	- 5%
	1977	1,547	-20%	1244.2	-20%
Larceny	1973	2,114	+101%	2033.2	+130%
	1974	1,643	-22%	1362.4	-33%
	1975	1,648	--	1333.9	- 2%
	1976	2,203	+34%	1768.4	+33%
	1977	2,982	+35%	2398.4	+36%
Auto Theft	1973	232	+ 4%	189.5	+ 1%
	1974	195	-16%	161.7	-15%
	1975	243	+25%	196.7	+22%
	1976	237	- 2%	190.2	- 3%
	1977	349	+47%	280.7	+48%

TOTAL, VIOLENT AND PROPERTY CRIME
TUSCALOOSA SMSA

CRIME	1973	1974	1975	1976	1977
Total	3,918	3,482	4,385	4,821	5,505
Violent	429	334	462	440	627
Property	3,489	3,148	3,923	4,381	4,878

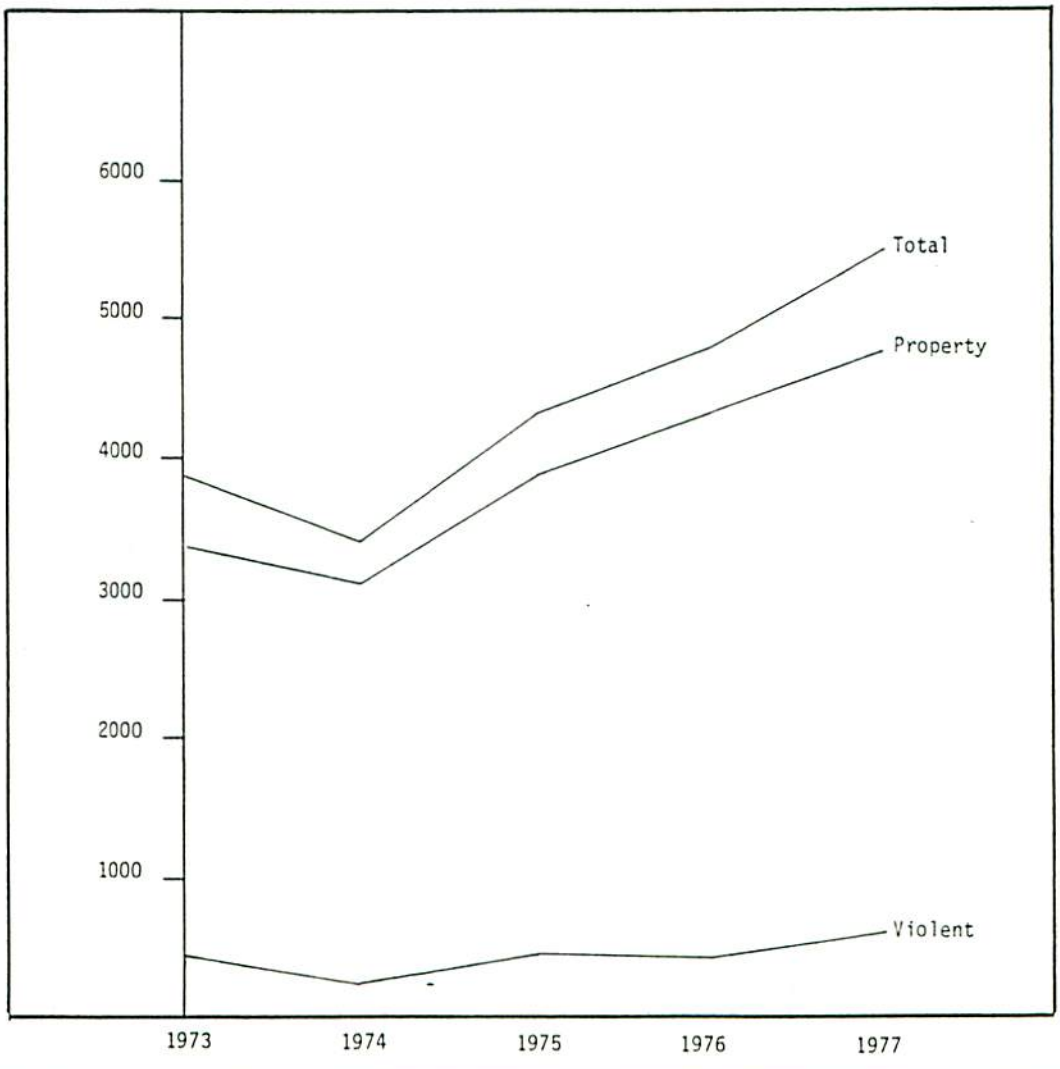

PART 1 OFFENSES 1973 - 1977

TUSCALOOSA SMSA

OFFENSE	1973	1974	1975	1976	1977
Homicide	11	7	10	15	8
Rape	9	18	6	20	27
Robbery	131	98	128	140	107
Assault	278	211	318	265	485
Burglary	1,143	1,310	2,032	1,941	1,547
Larceny	2,114	1,643	1,648	2,203	2,982
Auto Theft	232	195	243	237	349

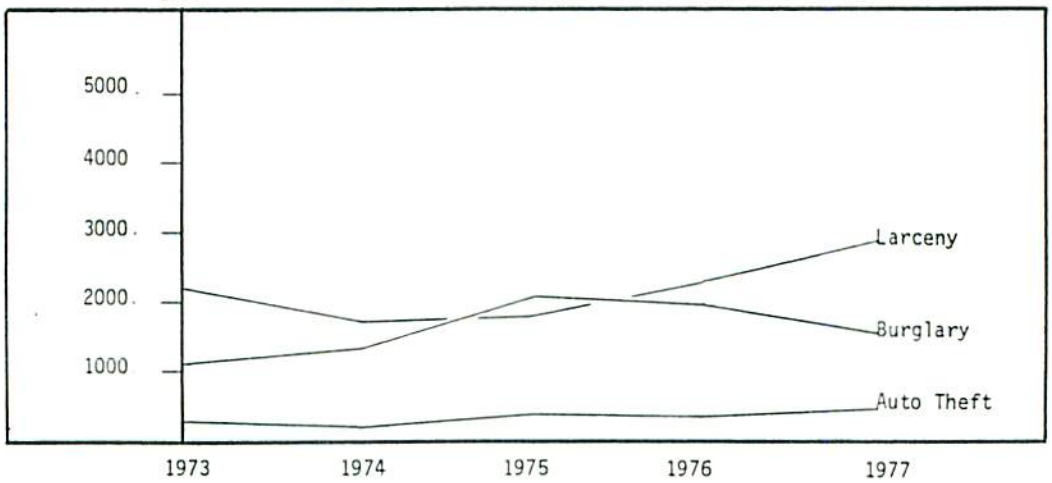

ACTUAL OFFENSES AND VALUE STOLEN ACCORDING TO CRIME
SMSA
TUSCALOOSA

TYPE OF OFFENSE	ACTUAL OFFENSE	VALUE STOLEN
Homicide	8	
Rape	27	305
Robbery		
Highway	27	8,910
Commercial House	25	9,540
Gas, Service Station	9	4,454
Chain Store	27	1,372
Residence	5	1,047
Bank	1	2,200
Miscellaneous	13	1,333
TOTAL	107	28,856
Burglary		
Residence		
Night	352	90,817
Day	191	89,596
Unknown	351	128,153
Non-Residence		
Night	264	76,894
Day	64	28,652
Unknown	325	97,628
TOTAL	1,547	511,740
Larceny		
Over $200	477	311,636
$50 to $200	1,230	123,361
Under $50	1,275	22,130
TOTAL	2,982	457,127
Auto Theft	349	828,548
GRAND TOTAL	5,020	1,826,576

CONTINUED SMSA TUSCALOOSA

TYPE OF OFFENSE	ACTUAL OFFENSE	VALUE STOLEN
Nature of Thefts		
Pocket Picking	37	2,026
Purse-Snatching	54	4,390
Shoplifting	261	19,289
Motor Vehicles	543	87,535
Auto Part and Ass.	456	42,441
Bicycles	424	47,785
From Buildings	456	117,750
Coin-Op Machine	56	2,581
All Other	695	133,030
TOTAL	2,982	457,127

Motor Vehicles Recovered	188
Locally Stolen Vehicles Recovered	146
Locally Stolen Vehicles Recovered Other Jurisdiction	42
Stolen Out of Jurisdiction Recovered Locally	30

III. CITY STRATA DATA

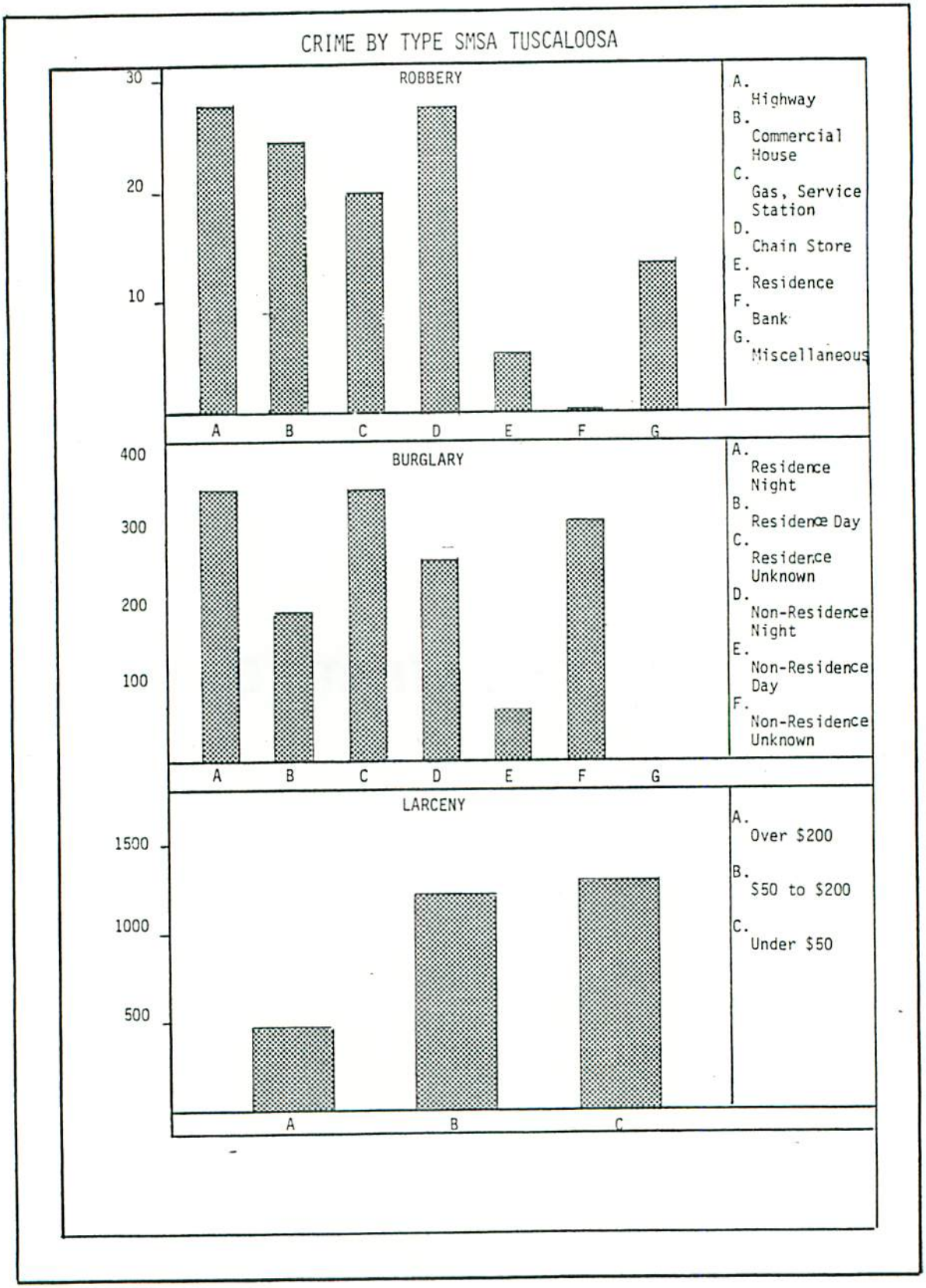
CRIME BY TYPE SMSA TUSCALOOSA
ROBBERY
30
20
10
A
B
C
D
E
F
G
A. Highway
B. Commercial House
C. Gas, Service Station
D. Chain Store
E. Residence
F. Bank
G. Miscellaneous
BURGLARY
400
300
200
100
A. Residence Night
B. Residence Day
C. Residence Unknown
D. Non-Residence Night
E. Non-Residence Day
F. Non-Residence Unknown
LARCENY
1500
1000
500
A. Over $200
B. $50 to $200
C. Under $50

VALUE STOLEN AND RECOVERED BY TYPE OF ARTICLE

SMSA TUSCALOOSA

PROPERTY STOLEN	VALUE STOLEN	VALUE RECOVERED
Currency and Notes	113,002	10,025
Jewelry and Precious Metals	164,594	12,362
Clothing and Furs	51,196	12,904
Locally Stolen Vehicle	960,848	549,509
Office Equipment	24,355	4,276
TV, Radio Stereo and Etc.	194,500	19,345

PROPERTY STOLEN	VALUE STOLEN	VALUE RECOVERED
Firearms	49,479	772
Household Goods	25,069	890
Consumable Goods	18,138	1,664
Livestock	3,600	150
Miscellaneous	349,042	50,866
TOTAL	1,953,773	662,763

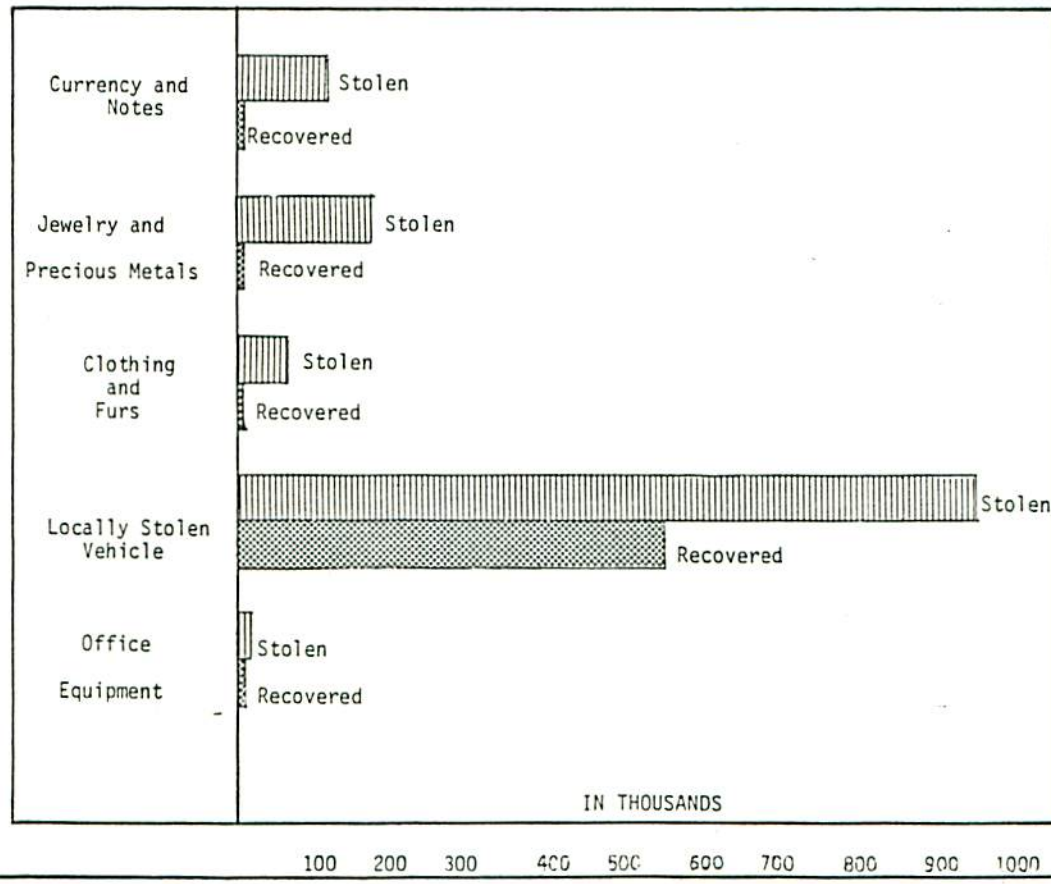


CONTINUED SMSA TUSCALOOSA
TV, Radio Stereo and Etc.
Stolen
Recovered
Firearms
Stolen
Recovered
Household Goods
Stolen
Recovered
Consumable Goods
Stolen
Recovered
Livestock
Stolen
Recovered
Miscellaneous
Stolen
Recovered
IN THOUSANDS
100
200
300
400
500
600
700
800
900
1000

CITY STRATA

The city strata data are derived by classifying cities on the basis of population. Crime data are then totalled for all the cities in a given population group.

City strata, for this report, are as follows:

250,000 or more	-	1 city
50,000 - 250,000	-	5 cities
25,000 - 50,000	-	8 cities
10,000 - 25,000	-	19 cities
5,000 - 10,000	-	37 cities
under 5,000	-	221 cities

PART I CRIME BY CITY CLASSIFICATIONS

TOTAL CITIES	TOTAL	HOMICIDE	RAPE	ROBBERY
Over 250,000	24,975	87	167	989
50,000 - 250,000	43,743	122	321	1,356
25,000 - 50,000	17,088	62	103	457
10,000 - 25,000	12,397	31	45	166
5,000 - 10,000	9,696	23	31	129
Under 5,000	7,226	22	42	87

TOTAL CITIES	ASSAULT	BURGLARY	LARCENY	AUTO THEFT
Over 250,000	1,622	6,101	13,053	2,956
50,000 - 250,000	2,078	13,015	24,043	2,808
25,000 - 50,000	1,056	5,444	8,909	1,057
10,000 - 25,000	944	3,194	7,158	859
5,000 - 10,000	709	2,795	5,398	611
Under 5,000	908	2,743	2,880	544

Over 250,000 - 1 city
50,000 - 25,000 - 5 cities
25,000 - 50,000 - 8 cities
10,000 - 25,000 - 19 cities
5,000 - 10,000 - 37 cities
Under 5,000 - 221 cities

*These totals do not include suburban and rural area sheriff's departments.

PART 1 ARREST BY CITY CLASSIFICATIONS
TOTAL

TOTAL CITIES	TOTAL	HOMICIDE	RAPE	ROBBERY
Over 250,000	4002	55	56	343
50,000 to 250,000	6866	103	90	441
25,000 to 50,000	3383	53	37	135
10,000 to 25,000	2523	26	15	84
5,000 to 10,000	2139	14	9	46
Under 5,000	1517	20	17	15

SUBURBAN CITIES	TOTAL	HOMICIDE	RAPE	ROBBERY
Over 250,000	-	-	-	-
50,000 to 250,000	-	-	-	-
25,000 to 50,000	1133	25	23	71
10,000 to 25,000	734	5	4	27
5,000 to 10,000	946	4	3	21
Under 5,000	529	7	3	5

NON-SUBURBAN CITIES	TOTAL	HOMICIDE	RAPE	ROBBERY
Over 250,000	-	-	-	-
50,000 to 250,000	-	-	-	-
25,000 to 50,000	2250	28	14	64
10,000 to 25,000	1789	21	11	57
5,000 to 10,000	1193	10	6	25
Under 5,000	988	13	14	10

PART 1 ARREST BY CITY CLASSIFICATIONS
TOTAL

TOTAL CITIES	ASSAULT	BURGLARY	LARCENY	AUTO THEFT
Over 250,000	193	682	2361	312
50,000 to 250,000	867	1465	3748	152
25,000 to 50,000	418	772	1910	58
10,000 to 25,000	321	391	1607	79
5,000 to 10,000	397	345	1258	70
Under 5,000	459	301	631	74

SUBURBAN CITIES	ASSAULT	BURGLARY	LARCENY	AUTO THEFT
Over 250,000	-	-	-	-
50,000 to 250,000	-	-	-	-
25,000 to 50,000	278	212	501	23
10,000 to 25,000	56	102	509	31
5,000 to 10,000	130	124	653	11
Under 5,000	145	143	196	30

NON-SUBURBAN CITIES	ASSAULT	BURGLARY	LARCENY	AUTO THEFT
Over 250,000	-	-	-	-
50,000 to 250,000	-	-	-	-
25,000 to 50,000	140	560	1409	35
10,000 to 25,000	265	289	1098	48
5,000 to 10,000	267	221	605	59
Under 5,000	314	158	435	44

PART 1 ARREST BY CITY CLASSIFICATIONS
ADULT

TOTAL CITIES	TOTAL	HOMICIDE	RAPE	ROBBERY
Over 250,000	2973	54	48	280
50,000 to 250,000	4294	98	79	350
25,000 to 50,000	2172	51	28	114
10,000 to 25,000	1862	24	13	70
5,000 to 10,000	1595	12	6	40
Under 5,000	1094	18	13	9

SUBURBAN CITIES	TOTAL	HOMICIDE	RAPE	ROBBERY
Over 250,000	-	-	-	-
50,000 to 250,000	-	-	-	-
25,000 to 50,000	822	23	18	60
10,000 to 25,000	520	5	3	24
5,000 to 10,000	638	3	2	17
Under 5,000	364	6	3	4

NON-SUBURBAN CITIES	TOTAL	HOMICIDE	RAPE	ROBBERY
Over 250,000	-	-	-	-
50,000 to 250,000	-	-	-	-
25,000 to 50,000	1350	28	10	54
10,000 to 25,000	1342	19	10	46
5,000 to 10,000	957	9	4	23
Under 5,000	730	12	10	5

PART 1 ARREST BY CITY CLASSIFICATIONS

ADULT

TOTAL CITIES	ASSAULT	BURGLARY	LARCENY	AUTO THEFT
Over 250,000	166	422	1827	176
50,000 to 250,000	655	785	2256	71
25,000 to 50,000	392	380	1182	25
10,000 to 25,000	301	225	1182	47
5,000 to 10,000	384	195	907	51
Under 5,000	441	134	436	43

SUBURBAN CITIES	ASSAULT	BURGLARY	LARCENY	AUTO THEFT
Over 250,000	-	-	-	-
50,000 to 250,000	-	-	-	-
25,000 to 50,000	263	113	335	10
10,000 to 25,000	52	53	366	17
5,000 to 10,000	128	54	428	6
Under 5,000	138	47	151	15

NON-SUBURBAN CITIES	ASSAULT	BURGLARY	LARCENY	AUTO THEFT
Over 250,000	-	-	-	-
50,000 to 250,000	-	-	-	-
25,000 to 50,000	129	267	847	15
10,000 to 25,000	249	172	816	30
5,000 to 10,000	256	141	479	45
Under 5,000	303	87	285	28

PART 1 ARREST BY CITY CLASSIFICATIONS
JUVENILE

TOTAL CITIES	TOTAL	HOMICIDE	RAPE	ROBBERY
Over 250,000	1029	1	8	63
50,000 to 250,000	2566	5	11	85
25,000 to 50,000	1211	2	9	21
10,000 to 25,000	661	2	2	14
5,000 to 10,000	544	2	3	6
Under 5,000	423	2	4	6

SUBURBAN CITIES	TOTAL	HOMICIDE	RAPE	ROBBERY
Over 250,000	-	-	-	-
50,000 to 250,000	-	-	-	-
25,000 to 50,000	311	2	5	11
10,000 to 25,000	214	0	1	3
5,000 to 10,000	308	1	1	4
Under 5,000	165	1	0	1

NON-SUBURBAN CITIES	TOTAL	HOMICIDE	RAPE	ROBBERY
Over 250,000	-	-	-	-
50,000 to 250,000	-	-	-	-
25,000 to 50,000	900	0	4	10
10,000 to 25,000	447	2	1	11
5,000 to 10,000	236	1	2	2
Under 5,000	258	1	4	5

PART 1 ARREST BY CITY CLASSIFICATIONS
JUVENILE

TOTAL CITIES	ASSAULT	BURGLARY	LARCENY	AUTO THEFT
Over 250,000	27	260	534	136
50,000 to 250,000	212	680	1492	81
25,000 to 50,000	26	392	728	33
10,000 to 25,000	20	166	425	32
5,000 to 10,000	13	150	351	19
Under 5,000	18	167	195	31

SUBURBAN CITIES	ASSAULT	BURGLARY	LARCENY	AUTO THEFT
Over 250,000	-	-	-	-
50,000 to 250,000	-	-	-	-
25,000 to 50,000	15	99	166	13
10,000 to 25,000	4	49	143	14
5,000 to 10,000	2	70	225	5
Under 5,000	7	96	45	15

NON-SUBURBAN CITIES	ASSAULT	BURGLARY	LARCENY	AUTO THEFT
Over 250,000	-	-	-	-
50,000 to 250,000	-	-	-	-
25,000 to 50,000	11	293	562	20
10,000 to 25,000	16	117	282	18
5,000 to 10,000	11	80	126	14
Under 5,000	11	71	150	16

IV. LAW ENFORCEMENT EMPLOYEE DATA

LAW ENFORCEMENT EMPLOYEE DATA*

In 1977, there were 362 law enforcement agencies in Alabama employing 8,648 people. This provides for approximately one law enforcement officer for every 423 people in the state.

Law enforcement employees are broken down into the following age categories:

20-24 years	12%
25-39 years	47%
40-64 years	40%
65 and over	1%

Educational levels achieved by law enforcement employees include:

Some high school	8%
High school diploma/GED	57%
Some college experience	23%
College degree and higher	12%

** Data Used in this section was obtained from the employee data sheet submitted by law enforcement agencies to UCR as well as questionnaires and telephone inquiries.*

The Alabama Peace Officers Standards and Training Commission (APOSTC) offers various programs for law enforcement employees. The following list includes the programs offered and the percentage of employees attending:*

Basic Police Training	50%
Advanced In-Service Training (40 hours or more)	34%
In-Service Seminars (40 hours or less)	37%
None	16%

A breakdown by job category follows.

** The percentage totals are greater than 100% because many employees attend more than one training program.*

LAW ENFORCEMENT EMPLOYEE DATA

STATE OF ALABAMA

JOB CATEGORY	SWORN	CIVILIAN	SHIFT		
			2400-0800	0800-1600	1600-2400
Administrative	722	180	95	681	126
Patrol	4,740	12	1,461	1,584	1,707
Criminal Investigation	600	55	55	438	162
Traffic	332	70	13	291	98
Juvenile	94	9	0	89	14
Vice	108	4	8	51	53
Intelligence	14	10	2	15	7
Internal Affairs	95	22	2	109	6
Community Relations	37	9	1	39	6
Communications	267	654	268	329	324
Identification	59	31	15	55	20
Records	79	445	69	384	71
TOTAL	7,147	1,501	1,989	4,065	2,594

JOB CATEGORY	WHITE MALE	WHITE FEMALE	BLACK MALE	BLACK FEMALE
Administrative	695	117	63	27
Patrol	4,086	143	475	48
Criminal Investigation	504	85	46	20
Traffic	310	52	28	12
Juvenile	79	13	8	3
Vice	86	5	18	3
Intelligence	18	3	2	1
Internal Affairs	90	12	11	4
Community Relations	35	6	4	1
Communication	686	120	87	28
Identification	71	8	8	3
Records	68	388	10	58
TOTAL	6,728	952	760	208

LAW ENFORCEMENT EMPLOYEE DATA SMSA's

Alabama's SMSA's contain 52% of all law enforcement employees in the state.

The average age of law enforcement employee's in the SMSA's is as follows:

20-24 years	19%
25-39 years	49%
40-64 years	31%
65 and over	1%

The average educational level achieved by law enforcement personnel in SMSA's includes:

Some high school	6%
High school diploma/GED	55%
Some college experience	28%
College degree/graduate degree	11%

The average percentage of law enforcement employees attending APOSTC approved training class shows*:

Basic Police Training	34%
Advanced In-Service Training (40 hours or more)	32%
In-Service Seminars (40 hours or less)	39%
None	14%

** The percentage totals are greater than 100% because many employees attend more than one training program.*

BIRMINGHAM SMSA

LAW ENFORCEMENT EMPLOYEES: 1936

1 LAW ENFORCEMENT EMPLOYEE FOR EVERY 410 RESIDENTS

EDUCATIONAL BACKGROUND

SOME HIGH SCHOOL	5%
HIGH SCHOOL DIPLOMA/GED	30%
SOME COLLEGE	22%
COLLEGE DEGREE	43%

AGE LEVELS:

20-24	12%
25-39	37%
40-64	50%
65 AND OVER	1%

APOSTC APPROVED TRAINING:

BASIC POLICE TRAINING	30%
ADVANCED IN-SERVICE TRAINING (40 HOURS OR MORE)	29%
IN-SERVICE SEMINARS (40 HOURS OR LESS)	29%
NONE	12%

LAW ENFORCEMENT EMPLOYEE DATA
BIRMINGHAM SMSA

JOB CATEGORY	SWORN	CIVILIAN	SHIFT		
			2400-0800	0800-1600	1600-2400
Administrative	107	27	15	95	24
Patrol	1,090	2	338	358	396
Criminal Investigation	158	40	7	146	45
Traffic	90	6	11	47	38
Juvenile	27	2	2	23	4
Vice	34	1	0	15	20
Intelligence	14	6	6	8	6
Internal Affairs	18	6	5	13	6
Community Relations	7	5	3	5	4
Communications	49	162	67	68	76
Identification	13	17	3	25	2
Records	7	48	11	33	11
TOTAL	1,614	322	468	836	632

JOB CATEGORY	WHITE MALE	WHITE FEMALE	BLACK MALE	BLACK FEMALE
Administrative	110	12	12	0
Patrol	1,007	73	9	3
Criminal Investigation	169	0	28	1
Traffic	68	10	15	3
Juvenile	10	0	10	9
Vice	33	1	1	0
Intelligence	17	1	2	0
Internal Affairs	13	4	7	0
Community Relations	6	2	4	0
Communications	114	16	61	20
Identification	22	3	4	1
Records	23	9	23	0
TOTAL	1,592	131	176	37

COLUMBUS SMSA*

LAW ENFORCEMENT EMPLOYEES: 83

1 LAW ENFORCEMENT EMPLOYEE FOR EVERY 556 RESIDENTS

EDUCATIONAL BACKGROUND

SOME HIGH SCHOOL	4%
HIGH SCHOOL DIPLOMA/GED	44%
SOME COLLEGE	51%
COLLEGE DEGREE	1%

AGE LEVELS:

20-24	12%
25-39	62%
40-64	26%
65 AND OVER	---

APOSTC APPROVED TRAINING:

BASIC POLICE TRAINING	24%
ADVANCED IN-SERVICE TRAINING (40 HOURS OR MORE)	12%
IN-SERVICE SEMINARS (40 HOURS OR LESS)	68%
NONE	26%

* COLUMBUS - GA, SMSA INCLUDES ONLY DATA FROM THE ALABAMA PORTION (RUSSELL COUNTY)

LAW ENFORCEMENT EMPLOYEE DATA
COLUMBUS, GA SMSA (RUSSELL CO.)*

JOB CATEGORY	SWORN	CIVILIAN	SHIFT		
			2400-0800	0800-1600	1600-2400
Administrative	16	4	3	13	4
Patrol	48	0	15	17	16
Criminal Investigation	5	0	2	2	1
Traffic	2	0	0	2	0
Juvenile	1	0	0	1	0
Vice	0	0	0	0	0
Intelligence	0	0	0	0	0
Internal Affairs	0	0	0	0	0
Community Relations	0	0	0	0	0
Communications	0	2	1	1	0
Identification	0	0	0	0	0
Records	0	5	0	4	1
TOTAL	72	11	21	40	22

JOB CATEGORY	WHITE MALE	WHITE FEMALE	BLACK MALE	BLACK FEMALE
Administrative	15	5	0	0
Patrol	38	6	4	0
Criminal Investigation	3	1	1	0
Traffic	1	1	0	0
Juvenile	0	1	0	0
Vice	0	0	0	0
Intelligence	0	0	0	0
Internal Affairs	0	0	0	0
Community Relations	0	0	0	0
Communications	2	0	0	0
Identification	0	0	0	0
Records	0	0	2	3
TOTAL	59	14	7	3

*Columbus, GA SMSA includes only Alabama totals.

GADSDEN SMSA

LAW ENFORCEMENT EMPLOYEES: 189

1 LAW ENFORCEMENT EMPLOYEE FOR EVERY 507 RESIDENTS

EDUCATIONAL BACKGROUND

SOME HIGH SCHOOL	6%
HIGH SCHOOL DIPLOMA/GED	64%
SOME COLLEGE	26%
COLLEGE DEGREE	4%

AGE LEVELS:

20-24	5%
25-39	63%
40-64	32%
65 AND OVER	4%

APOSTC APPROVED TRAINING:

BASIC POLICE TRAINING	35%
ADVANCED IN-SERVICE TRAINING (40 HOURS OR LESS)	11%
IN-SERVICE SEMINARS (40 HOURS OR LESS)	39%
NONE	17%

LAW ENFORCMEENT EMPLOYEE DATA

GADSDEN SMSA

JOB CATEGORY	SWORN	CIVILIAN	SHIFT		
			2400-0800	0800-1600	1600-2400
Administrative	14	7	1	18	2
Patrol	106	0	35	32	39
Criminal Investigation	24	0	2	12	10
Traffic	14	0	1	7	6
Juvenile	0	0	0	0	0
Vice	1	0	0	1	0
Intelligence	0	0	0	0	0
Internal Affairs	1	0	0	1	0
Community Relations	4	0	0	4	0
Communications	7	5	4	4	4
Identification	4	0	1	2	1
Records	0	2	0	2	0
TOTAL	175	14	44	83	62

JOB CATEGORY	WHITE MALE	WHITE FEMALE	BLACK MALE	BLACK FEMALE
Administrative	14	7	0	0
Patrol	99	4	2	1
Criminal Investigation	24	0	0	0
Traffic	14	0	0	0
Juvenile	0	0	0	0
Vice	1	0	0	0
Intelligence	0	0	0	0
Internal Affairs	1	0	0	0
Community Relations	4	0	0	0
Communications	10	0	1	1
Identification	4	0	0	0
Records	2	0	0	0
TOTAL	173	11	3	2

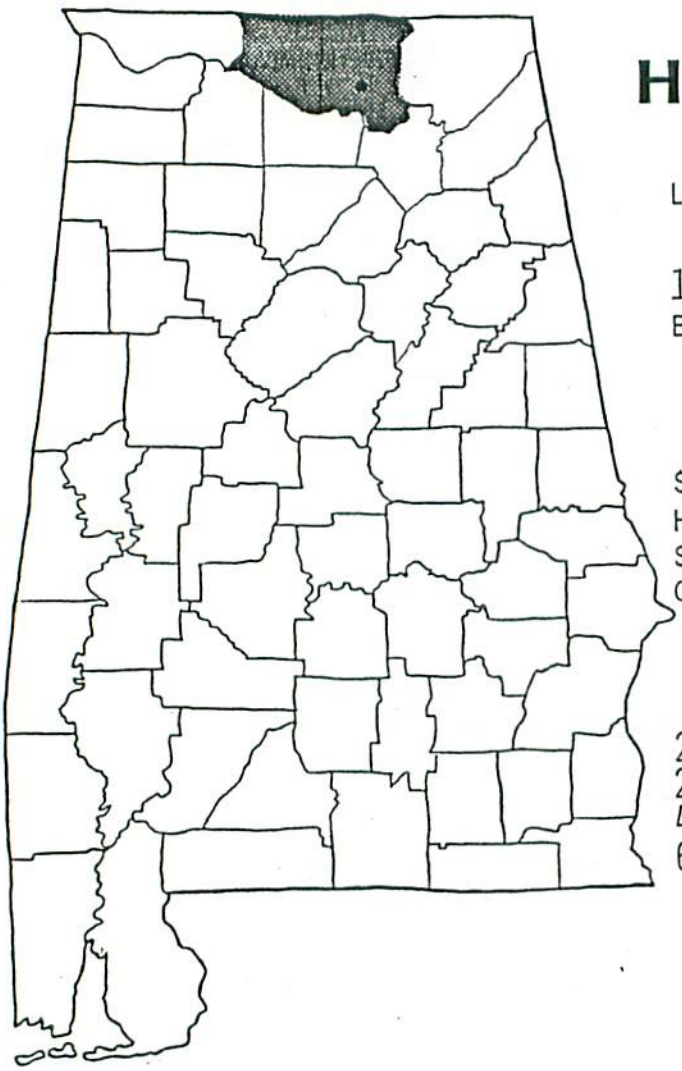

HUNTSVILLE SMSA

LAW ENFORCEMENT EMPLOYEES: 449

1 LAW ENFORCEMENT EMPLOYEE FOR EVERY 507 RESIDENTS

EDUCATIONAL BACKGROUND

SOME HIGH SCHOOL	2%
HIGH SCHOOL DIPLOMA/GED	53%
SOME COLLEGE	31%
COLLEGE DEGREE	14%

AGE LEVELS:

20-24	15%
25-39	47%
40-64	37%
65 AND OVER	1%

APOSTC APPROVED TRAINING:

BASIC POLICE TRAINING	14%
ADVANCED IN-SERVICE TRAINING (40 HOURS OR MORE)	72%
IN-SERVICE TRAINING (40 HOURS OR LESS)	27%
NONE	5%

LAW ENFORCEMENT EMPLOYEES DATA

HUNTSVILLE SMSA

JOB CATEGORY	SWORN	CIVILIAN	SHIFT		
			2400-0800	0800-1600	1600-2400
Administrative	29	5	6	21	7
Patrol	260	0	77	96	87
Crininal Investigation	43	0	7	29	7
Traffic	1	0	0	1	0
Juvenile	7	0	1	5	1
Vice	6	0	1	1	4
Intelligence	12	0	2	5	5
Internal Affairs	0	0	0	0	0
Community Relations	2	0	0	0	0
Communications	3	25	10	9	9
Identification	8	0	2	3	3
Records	14	34	3	42	5
TOTAL	385	64	109	212	128

JOB CATEGORY	WHITE MALE	WHITE FEMALE	BLACK MALE	BLACK FEMALE
Administrative	26	1	7	0
Patrol	244	7	9	0
Criminal Investigation	43	0	0	0
Traffic	1	0	0	0
Juvenile	6	0	1	0
Vice	6	0	0	0
Intelligence	12	0	0	0
Internal Affairs	0	0	0	0
Community Relations	2	0	0	0
Communications	8	0	18	2
Identification	4	0	4	0
Records	6	0	41	1
TOTAL	358	8	80	3

MOBILE SMSA

LAW ENFORCEMENT EMPLOYEES: 829

1 LAW ENFORCEMENT EMPLOYEE FOR EVERY 479 RESIDENTS

EDUCATIONAL BACKGROUND

SOME HIGH SCHOOL	16%
HIGH SCHOOL DIPLOMA/GED	55%
SOME COLLEGE	25%
COLLEGE DEGREE	4%

AGE LEVELS:

20-24	69%
25-39	19%
40-64	8%
65 AND OVER	4%

APOSTC APPROVED TRAINING:

BASIC POLICE TRAINING	46%
ADVANCED IN-SERVICE TRAINING (40 HOURS OR MORE)	30%
IN-SERVICE SEMINARS (40 HOURS OR LESS)	22%
NONE	16%

LAW ENFORCEMENT EMPLOYEE DATA

MOBILE SMSA

JOB CATEGORY	SWORN	CIVILIAN	SHIFT		
			2400-0800	0800-1600	1600-2400
Administrative	35	18	3	46	4
Patrol	440	0	139	147	154
Criminal Investigation	54	9	10	31	22
Traffic	31	50	3	68	10
Juvenile	13	3	0	12	4
Vice	11	0	0	8	3
Intelligence	1	0	0	1	0
Internal Affairs	3	1	0	4	0
Community Relations	8	0	0	8	0
Communications	31	92	36	45	42
Identification	5	7	0	8	4
Records	3	14	3	10	4
TOTAL	635	194	194	388	247

JOB CATEGORY	WHITE MALE	WHITE FEMALE	BLACK MALE	BLACK FEMALE
Administrative	23	10	12	8
Patrol	383	55	1	1
Criminal Investigation	50	9	4	0
Traffic	25	4	38	14
Juvenile	11	3	2	0
Vice	9	2	0	0
Intelligence	1	0	0	0
Internal Affairs	2	1	0	1
Community Relations	6	2	0	0
Communications	38	21	53	11
Identification	9	0	3	0
Records	7	4	4	2
TOTAL	564	111	117	37

MONTGOMERY SMSA

LAW ENFORCEMENT EMPLOYEES: 551

1 LAW ENFORCEMENT EMPLOYEE FOR EVERY 402 RESIDENTS

EDUCATIONAL BACKGROUND

SOME HIGH SCHOOL	2%
HIGH SCHOOL DIPLOMA/GED	70%
SOME COLLEGE	24%
COLLEGE DEGREE	4%

AGE LEVELS:

20-24	8%
25-39	57%
40-64	34%
65 AND OVER	1%

APOSTC APPROVED TRAINING:

BASIC POLICE TRAINING	57%
ADVANCED IN-SERVICE TRAINING (40 HOURS OR MORE)	43%
IN-SERVICE SEMINARS (40 HOURS OR LESS)	41%
NONE	8%

LAW ENFORCEMENT EMPLOYEES DATA

MONTGOMERY SMSA

JOB CATEGORY	SWORN	CIVILIAN	SHIFT		
			2400-0800	0800-1600	1600-2400
Administrative	23	9	4	26	2
Patrol	278	0	89	85	104
Criminal Investigation	53	0	3	30	20
Traffic	62	0	0	39	23
Juvenile	28	0	0	25	3
Vice	14	0	0	8	6
Intelligence	0	0	0	0	0
Internal Affairs	0	0	0	0	0
Community Relations	0	0	0	0	0
Communications	15	30	10	16	19
Identification	5	0	1	3	1
Records	8	26	10	14	10
TOTAL	486	65	117	246	188

JOB CATEGORY	WHITE MALE	WHITE FEMALE	BLACK MALE	BLACK FEMALE
Administrative	23	2	6	1
Patrol	254	20	4	0
Criminal Investigation	46	2	4	1
Traffic	54	5	2	1
Juvenile	18	5	4	1
Vice	13	1	0	0
Intelligence	0	0	0	0
Internal Affairs	0	0	0	0
Community Relations	0	0	0	0
Communications	29	7	7	2
Identification	5	0	0	0
Records	18	2	12	2
TOTAL	460	44	39	8

TUSCALOOSA SMSA

LAW ENFORCEMENT EMPLOYEES: 309

1 LAW ENFORCEMENT EMPLOYEE FOR EVERY 309 RESIDENTS

EDUCATIONAL BACKGROUND

SOME HIGH SCHOOL	6%
HIGH SCHOOL DIPLOMA/GED	68%
SOME COLLEGE	18%
COLLEGE DEGREE	8%

AGE LEVELS:

20-24	13%
25-39	59%
40-64	28%
65 AND OVER	---

APOSTC APPROVED TRAINING:

BASIC POLICE TRAINING	30%
ADVANCED IN-SERVICE TRAINING (40 HOURS OR MORE)	30%
IN-SERVICE SEMINARS (40 HOURS OR LESS)	50%
NONE	15%

LAW ENFORCMEENT EMPLOYEE DATA

TUSCALOOSA SMSA

JOB CATEGORY	SWORN	CIVILIAN	SHIFT		
			2400-0800	0800-1600	1600-2400
Administrative	24	16	11	17	12
Patrol	167	0	55	53	59
Criminal Investigation	31	0	3	23	5
Traffic	22	0	0	22	0
Juvenile	1	0	0	1	0
Vice	6	0	0	4	2
Intelligence	0	0	0	0	0
Internal Affairs	1	0	0	1	0
Community Relations	1	0	0	1	0
Communications	4	21	7	11	7
Idenfication	2	0	0	2	0
Records	5	8	3	6	4
TOTAL	264	45	79	141	89

JOB CATEGORY	WHITE MALE	WHITE FEMALE	BLACK MALE	BLACK FEMALE
Administrative	24	6	9	1
Patrol	137	16	11	3
Criminal Investigation	30	0	0	1
Traffic	19	0	2	1
Juvenile	1	0	0	0
Vice	6	0	0	0
Intelligence	0	0	0	0
Internal Affairs	1	0	0	0
Community Relations	1	0	0	0
Communications	9	11	2	3
Identification	2	0	0	0
Records	1	10	2	0
TOTAL	231	43	26	9

V. OFFICERS KILLED OR ASSAULTED

OFFICERS ASSAULTED AND KILLED

SMSA BIRMINGHAM

Officers Killed

BY FELONY	BY NEGLIGENCE
0	0

Officers Assaulted

TYPE OF ACTIVITY	TYPE OF WEAPON			
	FIREARM	CUTTING INSTRUMENT	OTHER WEAPONS	PERSONAL WEAPONS
A	19	5	9	115
B	0	0	1	8
C	2	0	0	4
D	1	2	8	83
E	0	0	0	0
F	0	0	3	62
G	2	0	1	9
H	2	0	0	0
I	1	0	0	4
J	4	0	4	43
K	5	0	0	20
SERIOUSNESS				
L	1	1	6	41
M	32	6	20	307

TIME	12 TO 2~	2 TO 4~	4 TO 6~	6 TO 8~	8 TO 10~	10 TO 12~
AM	72	62	30	8	8	6
PM	18	24	23	36	49	78

A Disturbances
B - Burglary
C Robberies
D Attempt Other Arrest
E Civil Disorder
F Handling/Transporting/Custody Persons
G Investigate Suspicious Person
H Ambush
I Mentally Derange
J Traffic
K All Other
L Injury
M Non-Injury

OFFICERS ASSAULTED AND KILLED

SMSA COLUMBUS*

Officers Killed

BY FELONY	BY NEGLIGENCE
0	0

Officers Assaulted

TYPE OF ACTIVITY	TYPE OF WEAPON			
	FIREARM	CUTTING INSTRUMENT	OTHER WEAPONS	PERSONAL WEAPONS
A	0	0	0	14
B	0	0	0	0
C	0	0	0	0
D	0	1	0	8
E	0	0	0	0
F	0	0	0	0
G	0	0	0	0
H	0	0	0	0
I	0	0	0	0
J	0	0	0	2
K	0	0	0	1
SERIOUSNESS				
L	0	1	0	7
M	0	0	0	18

TIME	12 TO 2-	2 TO 4-	4 TO 6-	6 TO 8-	8 TO 10-	10 TO 12-
AM	10	5	2	0	1	0
PM	0	1	0	1	4	2

A Disturbances
B Burglary
C Robberies
D Attempt Other Arrest
E Civil Disorder
F Handling/Transporting/Custody Persons
G Investigate Suspicious Person
H Ambush
I Mentally Deranged
J Traffic
K All Other
L Injury
M Non-Injury

* Columbus, GA SMSA includes only the Alabama totals (Russell Co.).

OFFICERS ASSAULTED AND KILLED

SMSA GADSDEN

Officers Killed

BY FELONY	BY NEGLGENCE
0	0

Officers Assaulted

TYPE OF ACTIVITY	TYPE OF WEAPON			
	FIREARM	CUTTING INSTRUMENT	OTHER WEAPONS	PERSONAL WEAPONS
A	0	0	0	0
B	0	0	0	0
C	0	0	0	0
D	0	0	0	0
E	0	0	0	0
F	0	0	0	0
G	0	0	0	0
H	0	0	0	0
I	0	0	0	0
J	0	0	0	0
K	0	0	0	0
SERIOUSNESS				
L	0	0	0	0
M	0	0	0	0

TIME	-12 TO 2-	-2 TO 4-	-4 TO 6-	-6 TO 8-	-8 TO 10-	-10 TO 12-
AM	0	0	0	0	0	0
PM	0	0	0	0	0	0

A Disturbances
B Burglary
C Robberies
D Attempt Other Arrest
E Civil Disorder
F Handling/Transporting/Custody Persons
G Investigate Suspicious Person
H Ambush
I Mentally Deranged
J Traffic
K All Other
L Injury
M Non-Injury

OFFICERS ASSAULTED AND KILLED

SMSA HUNTSVILLE

Officers Killed

BY FELONY	BY NEGLIGENCE
0	0

Officers Assaulted

TYPE OF ACTIVITY	TYPE OF WEAPON			
	FIREARM	CUTTING INSTRUMENT	OTHER WEAPONS	PERSONAL WEAPONS
A	0	0	0	1
B	0	0	0	0
C	0	0	0	0
D	0	0	0	4
E	0	0	0	0
F	1	0	0	0
G	0	0	0	0
H	0	0	0	0
I	0	0	0	0
J	0	0	0	0
K	0	0	0	2
SERIOUSNESS				
L	1	0	0	0
M	0	0	0	7

TIME	12 TO 2-	2 TO 4-	4 TO 6-	6 TO 8-	8 TO 10-	10 TO 12-
AM	1	0	0	0	0	0
PM	0	2	2	0	2	1

A Disturbances
B Burglary
C Robberies
D Attempt Other Arrest
E Civil Disorder
F Handling/Transporting/Custody Persons
G Investigate Suspicious Person
H Ambush
I Mentally Deranged
J Traffic
K All Other
L Injury
M Non-Injury

OFFICERS ASSAULTED AND KILLED

SMSA MOBILE

Officers Killed

BY FELONY	BY NEGLIGENCE
0	0

Officers Assaulted

TYPE OF ACTIVITY	TYPE OF WEAPON			
	FIREARM	CUTTING INSTRUMENT	OTHER WEAPONS	PERSONAL WEAPONS
A	14	0	0	18
B	1	0	0	0
C	2	0	0	0
D	2	2	0	17
E	0	0	2	8
F	0	0	0	7
G	2	0	4	17
H	0	0	0	0
I	0	0	0	0
J	1	0	1	7
K	0	2	1	4
SERIOUSNESS				
L	6	3	1	24
M	16	1	7	54

TIME	12 TO 2-	2 TO 4-	4 TO 6-	6 TO 8-	8 TO 10-	10 TO 12-
AM	16	8	4	1	4	7
PM	10	13	8	9	20	12

A Disturbances
B Burglary
C Robberies
D Attempt Other Arrest
E Civil Disorder
F Handling/Transporting/Custody Persons
G Investigate Suspicious Person
H Ambush
I Mentally Derange
J Traffic
K All Other
L Injury
M Non-Injury

OFFICERS ASSAULTED AND KILLED

SMSA MONTGOMERY

Officers Killed

BY FELONY	BY NEGLIGENCE
0	0

Officers Assaulted

TYPE OF ACTIVITY	TYPE OF WEAPON			
	FIREARM	CUTTING INSTRUMENT	OTHER WEAPONS	PERSONAL WEAPONS
A	0	0	0	6
B	0	0	0	0
C	0	0	0	0
D	1	0	2	7
E	0	0	0	0
F	0	0	0	0
G	0	0	0	4
H	0	0	0	0
I	0	0	0	1
J	1	0	0	2
K	0	0	0	1
SERIOUSNESS				
L	0	0	1	3
M	2	0	1	18

TIME	12 TO 2	2 TO 4	4 TO 6	6 TO 8	8 TO 10	10 TO 12
AM	4	2	1	0	0	0
PM	0	1	2	5	5	5

A Disturbances
B Burglary
C Robberies
D Attempt Other Arrest
E Civil Disorder
F Handling/Transporting/Custody Persons
G Investigate Suspicious Person
H Ambush
I Mentally Deranged
J Traffic
K All Other
L Injury
M Non-Injury

OFFICERS ASSAULTED AND KILLED
SMSA TUSCALOOSA

Officers Killed

BY FELONY	BY NEGLIGENCE
0	0

Officers Assaulted

TYPE OF ACTIVITY	TYPE OF WEAPON			
	FIREARM	CUTTING INSTRUMENT	OTHER WEAPONS	PERSONAL WEAPONS
A	0	0	0	1
B	0	0	0	0
C	1	0	0	0
D	0	0	2	6
E	0	0	0	0
F	0	0	0	0
G	0	0	0	0
H	0	0	0	0
I	0	0	0	1
J	0	0	1	3
K	0	0	0	0
SERIOUSNESS				
L	1	0	1	3
M	0	0	2	8

TIME	12 TO 2	2 TO 4	4 TO 6	6 TO 8	8 TO 10	10 TO 12
AM	2	2	0	0	0	1
PM	1	0	2	2	4	1

A Disturbances
B Burglary
C Robberies
D Attempt Other Arrest
E Civil Disorder
F Hangling/Transporting/Custody Persons
G Investigate Suspicious Person
H Ambush
I Mentally Deranged
J Traffic
K All Other
L Injury
M Non-Injury

APPENDIX

ORI	NAME	POPULATION	INDEX	HOMI	RAPE	ROBB	ASSLT	BURG	LARC	AUTOS
AL00100	JEFFERSON CO. SO	174770	4947	21	48	118	791	1582	1890	497
AL00101	BESSEMER	33428	2259	10	15	76	256	571	1109	222
AL00102	BIRMINGHAM	300910	24975	87	167	989	1622	6101	13053	2956
AL00103	MOUNTAIN BROOK	19474	436	0	0	4	0	115	288	29
AL00104	FAIRFIELD	14369	976	1	3	31	27	180	610	124
AL00105	GARDENDALE	6502	337	1	0	6	12	82	221	15
AL00106	LEEDS	6991	461	0	2	11	26	174	198	50
AL00107	MIDFIELD	6399	469	0	0	12	8	45	368	36
AL00108	TARRANT CITY	6935	453	0	1	9	15	141	245	42
AL00109	VESTAVIA HILLS	8311	327	1	0	3	8	90	186	39
AL00110	HOMEWOOD	21245	1763	2	7	30	110	247	1205	162
AL00111	FULTONDALE	5163	108	0	0	4	1	43	45	15
AL00112	HOOVER	20000	905	0	3	10	42	337	407	106
AL00113	IRONDALE	3166	189	1	0	5	4	40	114	25
AL00114	PLEASANT GROVE	5090	172	0	0	0	1	55	109	7
AL00115	ROOSEVELT CITY	3663	67	0	0	0	38	16	9	4
AL00116	GRAYSVILLE	3182	58	0	1	2	5	19	25	6
AL00117	BROWNSVILLE	501	99	0	4	4	27	36	26	2
AL00118	BRIGHTON	2277	208	0	3	7	11	103	75	9
AL00119	HUEYTOWN	7095	262	0	1	2	6	81	156	16
AL00120	LIPSCOMB	3225	64	0	0	3	0	48	8	5
AL00121	TRUSSVILLE	2985	123	0	0	1	6	46	54	16
AL00122	ADAMSVILLE	2412	128	0	1	1	13	57	38	18
AL00123	WARRIOR	2621	30	1	1	0	2	16	6	4
AL00125	TRAFFORD	628	1	0	0	0	1	0	0	0
AL00126	MORRIS	519	0	0	0	0	0	0	0	0
AL00127	BROOKSIDE	990	29	0	0	3	5	18	2	1
AL00129	KIMBERLY	847	12	0	0	0	0	9	1	2
	JEFFERSON COUNTY									
	GRAND TOTAL	663598	39858	125	257	1331	3037	10252	20448	4408
	PER/100,000		6006.34	18.84	38.73	200.57	457.66	1544.91	3081.38	664.26
AL00200	MOBILE CO. SO	61278	1630	17	9	30	100	676	683	115
AL00201	MOBILE	190026	14272	50	123	631	975	4570	7077	846
AL00202	PRICHARD	41578	3177	15	41	154	242	1525	1042	158
AL00203	CHICKASAW	8447	494	0	1	3	14	90	374	12

ORI	NAME	POPULATION	INDEX	HOMI	RAPE	ROBB	ASSLT	BURG	LARC	AUTOS
AL00204	CITRONELLE	1935	75	1	0	2	20	26	23	3
AL00205	SARALAND	7840	311	1	1	3	30	119	147	10
AL00206	BAYOU LA BATRE	2664	211	1	0	2	17	91	90	10
AL00207	SATSUMA	2035	167	0	0	0	1	69	97	0
AL00208	MOUNT VERNON	1079	18	0	0	0	14	3	1	0
AL00209	WILMER	426	20	0	0	0	2	14	4	0
	MOBILE COUNTY									
	GRAND TOTAL	317308	20375	85	175	825	1415	7183	9538	1154
	PER/100,000		6421.20	26.79	55.15	260.00	445.94	2263.73	3005.91	363.68
AL00300	MONTGOMERY CO. SO	34404	407	3	9	9	36	175	156	19
AL00301	MONTGOMERY	133386	12339	39	82	308	150	3435	7612	713
	MONTGOMERY COUNTY									
	GRAND TOTAL	167790	12746	42	91	317	186	3610	7768	732
	PER/100,000		7596.39	25.03	54.23	188.93	110.85	2151.50	4629.59	436.26
AL00400	AUTAUGA CO. SO	11344	109	5	4	6	2	53	33	6
AL00401	PRATTVILLE	13116	598	1	4	7	16	136	390	44
	AUTAUGA COUNTY									
	GRAND TOTAL	24460	707	6	8	13	18	189	423	50
	PER/100,000		2890.43	24.53	32.71	53.15	73.59	772.69	1729.35	204.42
AL00500	BALDWIN CO. SO	36789	1029	5	14	23	47	431	462	47
AL00501	BAY MINETTE	6727	213	2	1	7	24	51	114	14
AL00502	FAIRHOPE	5720	228	0	2	2	6	83	129	6
AL00503	FOLEY	3368	158	1	1	0	26	52	64	14
AL00504	GULF SHORES	909	167	0	1	2	18	59	82	5
AL00505	ROBERTSDALE	2078	73	0	0	1	0	40	29	3
AL00506	LOXLEY	859	53	0	0	1	2	32	15	3
AL00507	SILVER HILL	552	15	0	0	0	2	10	2	1
AL00508	DAPHNE	2382	92	0	0	0	9	33	43	7
AL00509	SUMMERDALE	550	16	0	0	0	1	6	9	0
	BALDWIN COUNTY									
	GRAND TOTAL	59934	2044	8	19	36	135	797	949	100
	PER/100,000		3410.42	13.35	31.70	60.07	225.25	1329.80	1583.41	166.85
AL00600	BARBOUR CO. SO	9965	61	2	2	0	26	5	20	6
AL00601	EUFAULA	9102	557	3	1	13	109	99	314	18
AL00602	CLAYTON	1626	14	0	1	0	3	7	1	2
AL00603	CLIO	1065	19	0	0	0	3	1	15	0
AL00604	LOUISVILLE	785	11	0	0	0	1	8	2	0
	BARBOUR COUNTY									
	GRAND TOTAL	22543	662	5	4	13	142	120	352	26
	PER/100,000		2936.61	22.18	17.74	57.67	629.91	532.32	1561.46	115.34
AL00700	BIBB CO. SO	8314	30	0	3	0	10	6	8	3
AL00701	CENTREVILLE	2233	61	0	0	1	31	21	6	2
AL00702	BRENT	2093	0	0	0	0	0	0	0	0

OPI	NAME	POPULATION	INDEX	HOMI	RAPE	ROBB	ASSLT	BURG	LARC	AUTOS
AL00703	WEST BLOCTON	1172	3	0	0	0	3	0	0	0
	BIBB COUNTY									
	GRAND TOTAL	13812	94	0	3	1	44	27	14	5
	PER/100,000		680.57	0.00	21.72	7.24	318.56	195.48	101.36	36.20
AL00800	BLOUNT CO. SO	20449	337	2	0	2	17	151	134	31
AL00801	ONEONTA	4390	1	0	0	0	1	0	0	0
AL00802	BLOUNTSVILLE	1254	19	0	0	0	0	19	0	0
AL00803	CLEVELAND	413	9	0	0	2	0	4	2	1
AL00804	SNEAD	347	30	0	0	0	0	2	26	2
	BLOUNT COUNTY									
	GRAND TOTAL	26853	396	2	0	4	18	176	162	34
	PER/100,000		1474.70	7.45	0.00	14.90	67.03	655.42	603.28	126.62
AL00900	BULLOCK CO. SO	7500	38	2	3	2	20	10	1	0
AL00901	UNION SPRINGS	4324	137	0	3	2	15	63	51	3
	BULLOCK COUNTY									
	GRAND TOTAL	11824	175	2	6	4	35	73	52	3
	PER/100,000		1480.04	16.91	50.74	33.83	296.01	617.39	439.78	25.37
AL01000	BUTLER CO. SO	11335	72	4	2	4	13	43	6	0
AL01001	GREENVILLE	8033	221	3	0	3	26	74	107	8
AL01002	GEORGIANA	2148	22	0	1	0	2	4	15	0
AL01003	MCKENZIE	491	6	0	0	0	0	2	4	0
	BUTLER COUNTY									
	GRAND TOTAL	22007	321	7	3	7	41	123	132	8
	PER/100,000		1458.63	31.81	13.63	31.81	186.30	558.91	599.81	36.35
AL01100	CALHOUN CO. SO	50760	347	2	7	4	35	168	120	11
AL01101	ANNISTON	31533	2586	17	21	65	181	686	1454	162
AL01102	JACKSONVILLE	7715	265	1	1	3	28	121	102	9
AL01103	PIEDMONT	5063	109	0	1	2	5	40	50	11
AL01104	WEAVER	2091	58	0	1	0	3	26	23	5
AL01105	OXFORD	4361	390	0	1	2	21	138	176	52
AL01106	HOBSON CITY	1124	25	1	0	0	21	0	2	1
AL01107	OHATCHEE	445	22	0	0	1	3	11	3	4
	CALHOUN COUNTY									
	GRAND TOTAL	103092	3802	21	32	77	297	1190	1930	255
	PER/100,000		3687.97	20.37	31.04	74.69	288.09	1154.31	1872.11	247.35
AL01200	CHAMBERS CO. SO	25918	160	7	5	4	51	31	51	11
AL01201	LAFAYETTE	3530	64	0	0	1	11	32	18	2
AL01202	LANETT	6908	292	1	1	4	17	92	161	16
	CHAMBERS COUNTY									
	GRAND TOTAL	36356	516	8	6	9	79	155	230	29
	PER/100,000		1419.30	22.00	16.50	24.76	217.30	426.34	632.63	79.77
AL01300	CHEROKEE CO. SO	12232	167	0	0	3	6	71	70	17
AL01301	CENTRE	2418	21	0	0	0	0	7	14	0
AL01302	CEDAR BLUFF	956	4	0	3	0	1	0	0	0
	CHEROKEE COUNTY									
	GRAND TOTAL	15606	192	0	3	3	7	78	84	17
	PER/100,000		1230.30	0.00	19.22	19.22	44.85	499.81	538.25	108.93
AL01400	CHILTON CO. SO	16349	271	4	0	0	19	145	94	9

ORI	NAME	POPULATION	INDEX	HOMI	RAPE	ROBB	ASSLT	BURG	LARC	AUTOS
AL01401	CLANTON	5868	205	0	0	1	2	92	101	9
AL01402	MAPLESVILLE	596	7	0	0	0	0	6	0	1
AL01403	JEMISON	1423	4	1	0	0	0	3	0	0
AL01404	THORSBY	944	25	0	0	0	0	14	6	5
	CHILTON COUNTY									
	GRAND TOTAL	25180	512	5	0	1	21	260	201	24
	PER/100,000		2033.36	19.86	0.00	3.97	83.40	1032.56	798.25	95.31
AL01500	CHOCTAW CO. SO	13973	81	2	1	3	20	33	20	2
AL01501	BUTLER	2064	3	0	0	0	0	3	0	0
AL01502	GILBERTOWN	207	0	0	0	0	0	0	0	0
AL01504	SILAS	345	0	0	0	0	0	0	0	0
	CHOCTAW COUNTY									
	GRAND TOTAL	16589	84	2	1	3	20	36	20	2
	PER/100,000		506.36	12.06	6.03	18.08	120.56	217.01	120.56	12.06
AL01600	CLARKE CO. SO	15173	155	3	1	6	54	45	43	3
AL01601	JACKSON	5957	124	1	0	0	36	31	48	8
AL01602	THOMASVILLE	3769	46	1	1	0	4	8	24	8
AL01603	GROVE HILL	1825	8	0	0	0	0	5	1	2
	CLARKE COUNTY									
	GRAND TOTAL	26724	333	5	2	6	94	89	116	21
	PER/100,000		1246.07	18.71	7.48	22.45	351.74	333.03	434.07	78.58
AL01700	CLAY CO. SO	8731	67	0	0	3	10	41	11	2
AL01701	ASHLAND	1921	1	0	0	0	0	0	1	0
AL01702	LINEVILLE	1984	22	0	0	0	11	4	7	0
	CLAY COUNTY									
	GRAND TOTAL	12636	90	0	0	3	21	45	19	2
	PER/100,000		712.25	0.00	0.00	23.74	166.19	356.13	150.36	15.83
AL01800	CLEBURNE CO. SO	7753	69	3	1	1	0	45	12	7
AL01801	HEFLIN	2872	33	1	0	0	3	11	18	0
AL01802	RANBURNE	371	0	0	0	0	0	0	0	0
	CLEBURNE COUNTY									
	GRAND TOTAL	10996	102	4	1	1	3	56	30	7
	PER/100,000		927.61	36.38	9.09	9.09	27.28	509.28	272.83	63.66
AL01900	COFFEE CO. SO	12733	110	0	4	2	16	52	32	4
AL01901	ELBA	4634	67	0	0	0	14	11	40	2
AL01902	ENTERPRISE	15591	596	3	2	2	45	194	326	24
AL01903	NEW BROCKTON	1374	35	0	0	1	18	8	8	0
AL01904	KINSTON	540	0	0	0	0	0	0	0	0
	COFFEE COUNTY									
	GRAND TOTAL	34872	808	3	6	5	93	265	406	30
	PER/100,000		2317.04	8.60	17.21	14.34	266.69	759.92	1164.26	86.03
AL02000	COLBERT CO. SO	17209	177	1	2	5	18	58	83	10
AL02001	SHEFFIELD	13115	619	0	1	6	7	131	456	18
AL02002	TUSCUMBIA	8828	395	0	1	2	45	69	241	37
AL02003	MUSCLE SHOALS	6907	295	1	1	3	6	65	179	40

ORI	NAME	POPULATION	INDEX	HOMI	RAPE	ROBB	ASSLT	BURG	LARC	AUTOS
AL02004	CHEROKEE	1484	13	0	1	0	0	2	7	3
AL02005	LEIGHTON	1231	2	0	0	0	0	2	0	0
AL02006	LITTLEVILLE	858	19	0	0	1	3	12	3	0
	COLBERT COUNTY									
	GRAND TOTAL	49632	1520	2	6	17	79	339	969	108
	PER/100,000		3062.54	4.03	12.09	34.25	159.17	683.03	1952.37	217.60
AL02100	CONECUH CO. SO	11721	88	0	5	1	47	9	25	1
AL02101	EVERGREEN	3924	11	0	0	0	0	0	11	0
	CONECUH COUNTY									
	GRAND TOTAL	15645	99	0	5	1	47	9	36	1
	PER/100,000		632.79	0.00	31.96	6.39	300.42	57.53	230.11	6.39
AL02200	COOSA CO. SO	7887	146	2	0	0	42	83	14	5
AL02201	GOODWATER	2172	9	0	0	0	2	5	1	1
AL02202	ROCKFORD	603	1	0	0	0	1	0	0	0
	COOSA COUNTY									
	GRAND TOTAL	10662	156	2	0	0	45	88	15	6
	PER/100,000		1463.14	18.76	0.00	0.00	422.06	825.36	140.69	56.27
AL02300	COVINGTON CO. SO	13479	146	3	1	4	19	45	70	4
AL02301	ANDALUSIA	10092	229	0	0	2	38	99	87	3
AL02302	OPP	6493	104	0	1	0	16	32	45	10
AL02303	FLORALA	2701	41	1	0	0	13	12	13	2
AL02305	RED LEVEL	616	0	0	0	0	0	0	0	0
AL02306	LOCKHART	698	0	0	0	0	0	0	0	0
	COVINGTON COUNTY									
	GRAND TOTAL	34079	520	4	2	6	86	188	215	19
	PER/100,000		1525.87	11.74	5.87	17.61	252.35	551.66	630.89	55.75
AL02400	CRENSHAW CO. SO	9378	57	1	2	0	18	9	22	5
AL02401	LUVERNE	2440	20	0	0	0	4	3	12	1
AL02402	BRANTLEY	1066	6	0	0	0	5	0	1	0
AL02403	DOZIER	304	1	0	0	0	0	0	1	0
	CRENSHAW COUNTY									
	GRAND TOTAL	13188	84	1	2	0	27	12	36	6
	PER/100,000		636.94	7.58	15.17	0.00	204.73	90.99	272.98	45.50
AL02500	CULLMAN CO. SO	37072	491	2	2	3	8	195	236	45
AL02501	CULLMAN	12601	344	0	0	4	7	94	191	48
AL02502	HANCEVILLE	2027	19	0	0	1	0	6	7	5
AL02503	GARDEN CITY	745	2	0	0	1	0	0	0	1
	CULLMAN COUNTY									
	GRAND TOTAL	52445	856	2	2	9	15	295	434	99
	PER/100,000		1632.19	3.81	3.81	17.16	28.60	562.49	827.53	188.77
AL02600	DALE CO. SO	28719	123	2	1	7	12	46	54	1
AL02601	OZARK	13555	769	5	3	9	243	176	321	12
AL02602	DALEVILLE	5182	48	1	1	1	9	11	22	3
AL02603	LEVEL PLAINS	142	10	0	0	1	01	2	6	1
AL02604	NAPIER FIELD	546	2	0	0	0	0	2	0	0

ORI	NAME	POPULATION	INDEX	HOMI	RAPE	ROBB	ASSLT	BURG	LARC	AUTOS
AL02605	NEWTON	1865	15	0	1	1	3	6	3	1
AL02606	MIDLAND CITY	1172	1	0	0	0	0	1	0	0
AL02607	PINCKARD	609	0	0	0	0	0	0	0	0
AL02608	ARITON	643	5	0	0	0	3	2	0	0
AL02609	CLAYHATCHEE	505	3	0	0	0	0	0	0	3
	DALE COUNTY									
	GRAND TOTAL	52938	976	8	6	19	270	246	406	21
	PER/100,000		1843.67	15.11	11.33	35.89	510.03	464.69	766.93	39.67
AL02700	DALLAS CO. SO	27917	341	4	1	8	42	175	104	7
AL02701	SELMA	27379	2539	5	9	58	77	851	1459	80
	DALLAS COUNTY									
	GRAND TOTAL	55296	2880	9	10	66	119	1026	1563	87
	PER/100,000		5208.33	16.28	18.08	119.36	215.21	1855.47	2826.61	157.34
AL02800	DEKALB CO. SO	24924	244	5	10	6	20	96	97	10
AL02801	FORT PAYNE	8435	221	2	2	2	29	53	116	17
AL02802	COLLINSVILLE	1300	56	1	1	1	5	22	26	0
AL02803	GERALDINE	610	0	0	0	0	0	0	0	0
AL02804	HENAGAR	812	25	0	0	0	0	12	12	1
AL02806	MENTONE	407	27	0	0	1	1	16	8	1
AL02807	RAINSVILLE	2099	50	0	0	0	0	25	14	11
AL02808	HAMMONDVILLE	221	0	0	0	0	0	0	0	0
AL02809	POWELLS CROSSROADS	474	0	0	0	0	0	0	0	0
AL02810	CROSSVILLE	1035	4	0	0	0	0	3	1	0
AL02811	FYFFE	311	0	0	0	0	0	0	0	0
AL02812	SYLVANIA	476	10	0	0	0	0	4	6	0
AL02813	VALLEY HEAD	470	6	0	0	0	0	4	2	0
AL02814	IDER	407	16	0	0	0	0	9	5	2
	DEKALB COUNTY									
	GRAND TOTAL	41981	659	8	13	10	55	244	287	42
	PER/100,000		1569.76	19.06	30.97	23.82	131.01	581.21	683.64	100.05
AL02900	ELMORE CO. SO	23756	678	6	11	8	78	302	251	22
AL02901	WETUMPKA	3786	153	0	0	1	13	75	61	3
AL02902	TALLASSEE	4809	144	0	0	0	16	35	86	7
AL02903	ECLECTIC	1184	28	1	0	1	8	14	3	1
	ELMORE COUNTY									
	GRAND TOTAL	33535	1003	7	11	10	115	426	401	33
	PER/100,000		2990.90	20.87	32.80	29.82	342.93	1270.31	1195.77	98.40
AL03000	ESCAMBIA CO. SO	15946	69	1	0	4	1	37	25	1
AL03001	ATMORE	8293	330	1	2	8	75	96	144	4
AL03002	BREWTON	6747	285	0	1	3	0	30	244	7
AL03003	EAST BREWTON	2336	9	0	0	0	0	7	2	0

ORI	NAME	POPULATION	INDEX	HOMI	RAPE	ROBB	ASSLT	BURG	LARC	AUTOS
AL03004	FLOMATON	1584	22	1	0	0	0	7	12	2
	ESCAMBIA COUNTY									
	GRAND TOTAL	34906	715	3	3	15	76	177	427	14
	PER/100,000		2048.36	8.59	8.59	42.97	217.73	507.08	1223.28	40.11
AL03100	ETOWAH CO. SO	22433	270	3	0	4	21	159	74	9
AL03101	ATTALLA	7510	349	0	0	8	13	169	157	2
AL03102	GADSDEN	53928	3495	8	31	72	311	927	1905	241
AL03104	GLENCOE	2901	67	0	0	0	15	22	23	7
AL03105	RAINBOW CITY	3107	28	0	0	0	0	26	0	2
AL03106	HOKES BLUFF	2133	40	0	0	1	1	10	22	6
AL03107	SOUTHSIDE	983	61	0	0	1	3	23	31	3
AL03108	SARDIS	368	17	0	0	0	0	16	1	0
AL03109	ALTOONA	781	0	0	0	0	0	0	0	0
	ETOWAH COUNTY									
	GRAND TOTAL	94144	4327	11	31	86	364	1352	2213	270
	PER/100,000		4596.15	11.68	32.93	91.35	386.64	1436.10	2350.65	286.79
AL03200	FAYETTE CO. SO	11684	92	2	0	2	10	35	37	6
AL03201	FAYETTE	4568	58	0	0	0	7	23	23	5
AL03202	BERRY	1000	1	0	0	0	0	1	0	0
	FAYETTE COUNTY									
	GRAND TOTAL	17252	151	2	0	2	17	59	60	11
	PER/100,000		875.26	11.59	0.00	11.59	98.54	341.99	347.79	63.76
AL03300	FRANKLIN CO. SO	11853	209	1	2	4	43	98	55	6
AL03301	RUSSELLVILLE	7814	211	2	6	3	28	74	82	16
AL03302	PHIL CAMPBELL	1230	35	0	0	1	1	22	11	0
AL03303	RED BAY	2464	11	0	0	1	1	3	4	2
AL03304	VINA	366	8	0	0	0	0	0	8	0
AL03305	HODGES	207	0	0	0	0	0	0	0	0
	FRANKLIN COUNTY									
	GRAND TOTAL	23934	474	3	8	9	73	197	160	24
	PER/100,000		1980.45	12.53	33.43	37.60	305.01	823.10	668.50	100.28
AL03400	GENEVA CO. SO	10409	36	1	0	1	18	3	11	2
AL03401	GENEVA	4398	121	0	0	0	0	30	84	7
AL03402	SAMSON	2257	2	0	0	0	0	1	0	1
AL03403	HARTFORD	2648	15	0	0	0	0	11	4	0
AL03404	SLOCOMB	1883	8	0	0	0	1	6	1	0
AL03405	COFFEE SPRINGS	329	7	0	0	0	0	5	2	0
	GENEVA COUNTY									
	GRAND TOTAL	21924	189	1	0	1	19	56	102	10
	PER/100,000		862.07	4.56	0.00	4.56	86.66	255.43	465.24	45.61
AL03500	GREENE CO. SO	7845	65	2	0	1	6	49	6	1
AL03501	EUTAW	2805	74	0	0	0	0	47	27	0
	GREENE COUNTY									
	GRAND TOTAL	10650	139	2	0	1	6	96	33	1
	PER/100,000		1305.16	18.78	0.00	9.39	56.34	901.41	309.86	9.39
AL03600	HALE CO. SO	11521	29	4	1	0	8	9	4	3

ORI	NAME	POPULATION	INDEX	HOMI	RAPE	ROBB	ASSLT	BURG	LARC	AUTOS
AL03601	GREENSBORO	3371	83	1	0	1	21	30	30	0
AL03602	MOUNDVILLE	996	7	0	0	0	0	1	4	2
	HALE COUNTY									
	GRAND TOTAL	15888	119	5	1	1	29	40	38	5
	PER/100,000		748.99	31.47	6.29	6.29	182.53	251.76	239.17	31.47
AL03700	HENRY CO. SO	7248	40	0	0	1	15	16	6	2
AL03701	ABBEVILLE	2996	33	0	0	3	2	23	3	2
AL03702	HEADLAND	2545	9	0	0	0	2	4	3	0
AL03703	NEWVILLE	465	1	0	0	0	0	1	0	0
	HENRY COUNTY									
	GRAND TOTAL	13254	83	0	0	4	19	44	12	4
	PER/100,000		626.23	0.00	0.00	30.18	143.35	331.98	90.54	30.18
AL03800	HOUSTON CO. SO	15509	371	0	2	5	59	144	132	29
AL03801	DOTHAN	36733	2867	4	6	54	215	737	1671	180
AL03802	ASHFORD	1980	14	0	0	0	0	10	4	0
AL03803	GORDON	312	9	0	0	0	6	3	0	0
AL03804	COLUMBIA	891	3	0	0	0	2	0	0	1
AL03805	COTTONWOOD	1149	0	0	0	0	0	0	0	0
	HOUSTON COUNTY									
	GRAND TOTAL	56574	3264	4	8	59	282	894	1807	210
	PER/100,000		5769.43	7.07	14.14	104.29	498.46	1580.23	3194.05	371.20
AL03900	JACKSON CO. SO	22635	442	2	0	3	0	202	189	46
AL03901	SCOTTSBORO	9324	452	0	0	2	44	114	263	29
AL03902	BRIDGEPORT	2908	2	0	0	0	0	0	2	0
AL03903	STEVENSON	2390	24	0	0	2	1	7	9	5
AL03904	HOLLYWOOD	301	11	0	0	0	10	0	1	0
AL03905	PISGAH	519	1	0	0	0	0	1	0	0
AL03906	DUTTON	423	13	0	0	0	2	6	5	0
AL03907	SECTION	702	0	0	0	0	0	0	0	0
	JACKSON COUNTY									
	GRAND TOTAL	39202	945	2	0	7	57	330	469	80
	PER/100,000		2410.59	5.10	0.00	17.86	145.40	841.79	1196.37	204.07
AL04000	LAMAR CO. SO	8898	92	0	1	4	40	28	16	3
AL04001	SULLIGENT	1762	4	0	0	1	0	1	0	2
AL04002	VERNON	2190	3	0	0	0	0	2	1	0
AL04003	KENNEDY	415	0	0	0	0	0	0	0	0
AL04004	MILLPORT	1070	3	0	0	0	1	1	1	0
	LAMAR COUNTY									
	GRAND TOTAL	14335	102	0	1	5	41	32	18	5
	PER/100,000		711.54	0.00	6.98	34.88	286.01	223.23	125.57	34.88
AL04100	LAUDERDALE CO. SO	31534	357	2	7	5	53	121	128	41
AL04101	FLORENCE	34031	1355	6	3	12	12	383	856	83
AL04102	WATERLOO	262	16	0	0	0	0	8	7	1

ORI	NAME	POPULATION	INDEX	HOMI	RAPE	ROBB	ASSLT	BURG	LARC	AUTOS
AL04103	ANDERSON	373	0	0	0	0	0	0	0	0
AL04105	LEXINGTON	278	8	0	0	0	1	4	3	0
AL04106	ROGERSVILLE	950	4	0	0	0	0	4	0	0
AL04107	KILLEN	683	31	0	0	1	0	17	9	4
	LAUDERDALE COUNTY									
	GRAND TOTAL	68111	1771	8	10	18	66	537	1003	129
	PER/100,000		2600.17	11.75	14.68	26.43	96.90	788.42	1472.60	189.40
AL04200	LAWRENCE CO. SO	23061	284	4	1	3	5	133	126	12
AL04201	MOULTON	2470	60	0	3	0	2	15	36	4
AL04202	TOWNCREEK	1203	2	0	0	0	0	2	0	0
AL04203	COURTLAND	547	26	1	0	0	10	3	11	1
	LAWRENCE COUNTY									
	GRAND TOTAL	27281	372	5	4	3	17	153	173	17
	PER/100,000		1363.59	18.33	14.66	11.00	62.31	560.83	634.14	62.31
AL04300	LEE CO. SO	19474	325	1	1	2	42	162	112	5
AL04301	AUBURN	22767	1042	3	4	8	68	250	666	43
AL04302	OPELIKA	19027	1204	1	7	15	141	279	696	65
AL04303	AUBURN UNIVERSITY	UNKNOWN	374	0	0	1	1	24	343	5
	LEE COUNTY									
	GRAND TOTAL	61269	2945	5	12	26	252	715	1817	118
	PER/100,000		4806.67	8.16	19.59	42.44	411.30	1166.98	2965.61	192.59
AL04400	LIMESTONE CO. SO	26184	399	1	0	3	54	152	178	11
AL04401	ATHENS	14360	369	2	0	4	5	56	288	14
AL04402	ARDMORE	761	24	0	0	0	1	3	19	1
AL04403	ELKMONT	394	1	0	0	0	0	1	0	0
	LIMESTONE COUNTY									
	GRAND TOTAL	41699	793	3	0	7	60	212	485	26
	PER/100,000		1901.72	7.19	0.00	16.79	143.89	508.41	1163.10	62.35
AL04500	LOWNDES CO. SO	10986	104	2	2	6	27	37	23	7
AL04501	FORT DEPOSIT	1438	33	2	0	0	10	10	10	1
AL04502	HAYNEVILLE	473	2	0	0	0	0	1	1	0
	LOWNDES COUNTY									
	GRAND TOTAL	12897	139	4	2	6	37	48	34	8
	PER/100,000		1077.77	31.01	15.51	46.52	286.89	372.18	263.63	62.03
AL04600	MACON CO. SO	12980	63	2	1	0	41	14	3	2
AL04601	TUSKEGEE	11028	440	3	3	8	87	204	129	6
AL04602	NOTASULGA	833	32	0	0	0	9	4	16	3
	MACON COUNTY									
	GRAND TOTAL	24841	535	5	4	8	137	222	148	11
	PER/100,000		2153.70	20.13	16.10	32.20	551.51	893.68	595.79	44.28
AL04700	MADISON CO. SO	42938	658	3	6	5	191	227	185	41
AL04701	HUNTSVILLE	137802	9252	18	60	249	217	2811	5171	726
AL04702	MADISON	3086	198	0	0	3	24	66	92	13
AL04703	GURLEY	647	10	0	0	0	3	3	2	2
AL04704	NEW HOPE	1300	49	0	1	1	9	14	22	2

ORI	NAME	POPULATION	INDEX	HOMI	RAPE	ROBB	ASSLT	BURG	LARC	AUTOS
AL04705	OWENS CROSSROADS	767	21	0	0	0	3	3	11	4
	MADISON COUNTY									
	GRAND TOTAL	186540	10188	21	67	258	447	3124	5483	788
	PER/100,000		5461.56	11.26	35.92	138.31	239.63	1674.71	2939.32	422.43
AL04800	MARENGO CO. SO	12313	92	3	4	1	51	20	10	3
AL04801	DEMOPOLIS	7651	267	0	0	1	32	37	184	13
AL04802	LINDEN	2697	3	0	0	1	0	0	2	0
AL04803	THOMASTON	824	13	0	0	0	3	7	3	0
AL04805	MYRTLEWOOD	334	0	0	0	0	0	0	0	0
	MARENGO COUNTY									
	GRAND TOTAL	23819	375	3	4	3	86	64	199	16
	PER/100,000		1574.37	12.59	16.79	12.59	361.06	268.69	835.47	67.17
AL04900	MARION CO. SO	13549	92	3	2	0	32	24	24	7
AL04901	HAMILTON	3088	97	0	0	0	1	38	44	14
AL04902	WINFIELD	3292	49	0	0	0	4	18	17	10
AL04903	GUIN	2220	1	0	0	0	0	0	0	1
AL04904	HACKLEBURG	726	3	0	0	0	0	2	1	0
AL04905	BRILLIANT	726	2	0	0	0	0	2	0	0
AL04906	WESTON	187	3	0	0	0	1	2	0	0
	MARION COUNTY									
	GRAND TOTAL	23788	247	3	2	0	38	86	86	32
	PER/100,000		1038.34	12.61	8.41	0.00	159.74	361.53	361.53	134.52
AL05000	MARSHALL CO. SO	27355	556	1	4	5	46	284	132	84
AL05001	ALBERTVILLE	9963	395	0	3	1	6	119	235	31
AL05002	GUNTERSVILLE	6491	157	0	0	2	1	80	71	3
AL05003	ARAB	4399	111	0	0	0	10	37	51	13
AL05004	BOAZ	5621	92	0	0	3	0	29	48	12
AL05005	GRANT	382	24	0	0	0	2	11	9	2
	MARSHALL COUNTY									
	GRAND TOTAL	54211	1335	1	7	11	65	560	546	145
	PER/100,000		2462.60	1.84	12.91	20.29	119.90	1033.00	1007.18	267.47
AL05100	MONROE CO. SO	14329	67	2	0	0	30	12	20	3
AL05101	MONROEVILLE	4846	84	1	0	1	17	11	50	4
AL05102	FRISCO CITY	1286	13	0	0	0	6	4	1	2
AL05104	EXCEL	422	0	0	0	0	0	0	0	0
	MONROE COUNTY									
	GRAND TOTAL	20883	164	3	0	1	53	27	71	9
	PER/100,000		785.33	14.37	0.00	4.79	253.79	129.29	339.99	43.10
AL05200	MORGAN CO. SO	30080	265	1	1	5	4	134	102	18
AL05201	DECATUR	38044	1044	2	0	15	35	357	542	93
AL05202	HARTSELLE	7355	164	0	0	0	2	66	77	19
AL05204	FALKVILLE	946	28	0	0	0	4	12	9	3
AL05207	TRINITY	881	23	0	1	0	0	14	6	2

ORI	NAME	POPULATION	INDEX	HOMI	RAPE	ROBB	ASSLT	BURG	LARC	AUTOS
	MORGAN COUNTY									
	GRAND TOTAL	77306	1524	3	2	20	45	583	736	135
	PER/100,000		1971.39	3.88	2.59	25.87	58.21	754.15	952.06	174.63
AL05300	PERRY CO. SO	8966	74	0	0	3	33	14	23	1
AL05301	MARION	4289	106	0	1	2	16	28	57	2
AL05302	UNION TOWN	2133	31	0	0	0	27	0	4	0
	PERRY COUNTY									
	GRAND TOTAL	15388	211	0	1	5	76	42	84	3
	PER/100,000		1371.20	0.00	6.50	32.49	493.89	272.94	545.88	19.50
AL05400	PICKENS CO. SO	12668	48	1	1	0	30	12	3	1
AL05401	ALICEVILLE	2851	13	0	0	1	3	3	6	0
AL05402	GORDO	1991	21	0	0	0	2	8	9	2
AL05403	REFORM	1893	13	0	0	2	1	4	6	0
AL05404	CARROLLTON	923	3	0	0	0	1	0	2	0
	PICKENS COUNTY									
	GRAND TOTAL	20326	98	1	1	3	37	27	26	3
	PER/100,000		482.14	4.92	4.92	14.76	182.03	132.83	127.91	14.76
AL05500	PIKE CO. SO	10847	110	3	1	8	54	18	23	3
AL05501	TROY	11482	192	1	1	2	16	48	115	9
AL05502	BRUNDIDGE	2709	2	0	0	0	0	2	0	0
	PIKE COUNTY									
	GRAND TOTAL	25038	304	4	2	10	70	68	138	12
	PER/100,000		1214.15	15.98	7.99	39.94	279.57	271.59	551.16	47.93
AL05600	RANDOLPH CO. SO	11612	96	4	2	1	15	45	22	7
AL05601	ROANOKE	5251	91	1	0	0	7	50	27	6
AL05602	WADLEY	626	0	0	0	0	0	0	0	0
AL05603	WEDOWEE	842	0	0	0	0	0	0	0	0
	RANDOLPH COUNTY									
	GRAND TOTAL	18331	187	5	2	1	22	95	49	13
	PER/100,000		1020.13	27.28	10.91	5.46	120.02	518.25	267.31	70.92
AL05700	RUSSELL CO. SO	19176	191	3	0	2	1	152	32	1
AL05701	PHENIX CITY	25281	1261	3	8	23	38	334	776	79
AL05702	HURTSBORO	937	7	0	0	0	1	3	3	0
	RUSSELL COUNTY									
	GRAND TOTAL	45394	1459	6	8	25	40	489	811	80
	PER/100,000		3214.08	13.22	17.62	55.07	88.12	1077.23	1786.58	176.23
AL05800	ST CLAIR CO. SO	16326	188	1	1	0	0	117	50	19
AL05801	PELL CITY	5381	97	0	0	1	0	60	24	12
AL05802	ASHVILLE	986	15	0	0	1	0	10	4	0
AL05803	RAGLAND	1239	9	0	0	0	1	5	2	1
AL05804	SPRINGVILLE	1153	9	0	0	0	0	9	0	0
AL05805	ODENVILLE	533	1	0	0	0	0	1	0	0
AL05806	MOODY	504	19	0	1	0	1	12	1	4
AL05807	RIVERSIDE	351	2	0	0	0	0	1	0	1
AL05808	MARGARET	685	0	0	0	0	0	0	0	0

ORI	NAME	POPULATION	INDEX	HOMI	RAPE	ROBB	ASSLT	BURG	LARC	AUTOS
AL05809	STEELE	798	5	0	0	0	3	2	0	0
	ST CLAIR COUNTY									
	GRAND TOTAL	27956	345	1	2	2	5	217	81	37
	PER/100,000		1234.08	3.58	7.15	7.15	17.89	776.22	289.74	132.35
AL05900	SHELBY CO. SO	21764	635	3	12	9	35	261	284	31
AL05901	CALERA	1655	100	0	1	1	23	29	33	13
AL05902	COLUMBIANA	2248	32	0	0	0	5	12	15	0
AL05903	MONTEVALLO	3719	114	0	1	0	18	70	19	6
AL05904	ALABASTER	3320	136	0	1	0	17	37	66	15
AL05905	VINCENT	1419	2	0	0	0	0	2	0	0
AL05906	PELHAM	931	98	0	0	0	2	32	51	13
AL05907	HELENA	1110	42	0	1	2	3	11	20	5
AL05908	WILTON	573	0	0	0	0	0	0	0	0
AL05909	HARPERSVILLE	639	8	0	0	2	1	5	0	0
AL05910	WILSONVILLE	659	1	0	0	0	0	0	1	0
	SHELBY COUNTY									
	GRAND TOTAL	38037	1168	3	16	14	104	459	489	83
	PER/100,000		3070.69	7.89	42.06	36.81	273.42	1206.72	1285.59	218.21
AL06000	SUMTER CO. SO	11186	155	1	0	2	73	45	32	2
AL06001	YORK	3044	24	1	0	1	4	14	4	0
AL06002	LIVINGSTON	2358	101	1	0	1	20	23	51	5
AL06003	CUBA	386	0	0	0	0	0	0	0	0
	SUMTER COUNTY									
	GRAND TOTAL	16974	280	3	0	4	97	82	87	7
	PER/100,000		1649.58	17.67	0.00	23.57	571.46	483.09	512.55	41.24
AL06100	TALLADEGA CO. SO	29405	321	3	1	4	49	189	62	13
AL06101	SYLACAUGA	12255	379	0	0	5	11	143	200	20
AL06102	TALLADEGA	17662	504	4	5	7	33	112	309	34
AL06103	CHILDERSBURG	4831	139	0	0	0	39	76	22	2
AL06104	LINCOLN	1127	3	0	2	0	0	0	0	1
	TALLADEGA COUNTY									
	GRAND TOTAL	65280	1346	7	8	16	132	520	593	70
	PER/100,000		2061.89	10.72	12.25	24.51	202.21	796.57	908.39	107.23
AL06200	TALLAPOOSA CO. SO	15808	229	1	1	0	32	156	31	8
AL06201	ALEX CITY	12358	461	5	0	5	28	227	184	12
AL06202	DADEVILLE	2847	18	0	0	0	5	10	0	3
AL06203	CAMP HILL	1554	11	1	0	0	8	2	0	0
AL06204	CARRVILLE	895	12	0	0	0	2	5	5	0
AL06206	NEWSITE	378	3	0	0	0	2	0	1	0
	TALLAPOOSA COUNTY									
	GRAND TOTAL	33840	734	7	1	5	77	400	221	23
	PER/100,000		2169.03	20.69	2.96	14.78	227.54	1182.03	653.07	67.97
AL06300	TUSCALOOSA CO. SO	40821	269	0	1	3	8	160	56	41

ORI	NAME	POPULATION	INDEX	HOMI	RAPE	ROBB	ASSLT	BURG	LARC	AUTOS
AL06301	TUSCALOOSA	65773	4385	7	25	96	425	1272	2278	282
AL06302	NORTHPORT	9435	135	1	0	1	22	38	64	9
AL06303	UNIV OF ALABAMA	UNKNOWN	716	0	1	7	30	77	584	17
	TUSCALOOSA COUNTY									
	GRAND TOTAL	116030	5505	8	27	107	485	1547	2982	349
	PER/100,000		4744.46	6.89	23.27	92.22	417.99	1333.28	2570.02	300.78
AL06400	WALKER CO. SO	33330	584	4	3	12	25	268	173	99
AL06401	JASPER	10798	571	0	2	7	20	166	290	86
AL06402	CARBON HILL	1929	10	0	0	1	0	0	6	3
AL06403	CORDOVA	2750	63	0	0	0	0	20	30	13
AL06404	DORA	1862	33	0	0	1	5	18	3	6
AL06405	SUMITON	2374	92	0	0	1	1	39	24	27
AL06406	PARRISH	1742	5	0	0	0	2	3	0	0
AL06407	OAKMAN	853	0	0	0	0	0	0	0	0
AL06409	SIPSEY	608	96	0	0	0	0	6	88	2
	WALKER COUNTY									
	GRAND TOTAL	56246	1454	4	5	22	53	520	614	236
	PER/100,000		2585.07	7.11	8.89	39.11	94.23	924.51	1091.63	419.58
AL06500	WASHINGTON CO. SO	13974	67	1	1	1	29	13	22	0
AL06501	MCINTOSH	297	19	0	0	0	11	4	3	1
AL06502	MILLRY	911	13	0	0	0	6	1	4	2
AL06503	CHATOM	1059	5	0	0	0	5	0	0	0
	WASHINGTON COUNTY									
	GRAND TOTAL	16241	104	1	1	1	51	18	29	3
	PER/100,000		640.35	6.16	6.16	6.16	314.02	110.83	178.56	18.47
AL06600	WILCOX CO. SO	13864	92	4	2	1	38	13	33	1
AL06601	CAMDEN	1742	16	0	0	0	6	2	8	0
AL06602	PINE HILL	697	1	0	0	0	0	1	0	0
	WILCOX COUNTY									
	GRAND TOTAL	16303	109	4	2	1	44	16	41	1
	PER/100,000		668.59	24.54	12.27	6.13	269.89	98.14	251.49	6.13
AL06700	WINSTON CO. SO	10707	160	0	6	0	70	32	50	2
AL06701	DOUBLE SPRINGS	957	12	0	0	0	0	7	3	2
AL06702	HALEYVILLE	4134	44	1	3	0	0	24	9	7
AL06703	ADDISON	692	0	0	0	0	0	0	0	0
AL06704	ARLEY	164	3	0	0	0	1	1	1	0

ORI	NAME	POPULATION	INDEX	HOMI	RAPE	ROBB	ASSLT	BURG	LARC	AUTOS
	STATE									
	GRAND TOTAL	3464327	136989	525	925	3564	10214	41769	69664	10328
	PER/100,000		3954.27	15.15	26.70	102.88	294.83	1205.69	2010.90	298.12

GLOSSARY

GLOSSARY

Adult - the UCR system defines adults as over 18 years of age.

Arrests - a measure of law enforcement activity by which an individual is detained in legal custody.

Assault - the unlawful attack by one person upon another for the purpose of inflicting severe bodily injury, including attempts.

Auto theft - unlawful taking or stealing of a motor vehicle, including attempts.

Burglary - unlawful entry of a structure to commit a felony or a theft.

Central city - a city with at least 50,000 residents.

City strata - a breakdown of cities according to population.

Clearance - a measure of law enforcement activity by which (1) enough evidence is found to charge a suspect and take him into custody or (2) by exceptional means which provides a solution to a crime without formal charges being brought against a suspect. It is possible for one arrest to clear more than one offense or for several arrests to clear one offense.

Clearance rate - the clearance rate is achieved by taking the number of clearances over the number of crimes reported.

Crime rate - a measure of criminal activity which shows the number of crimes reported per 100,000 residents.

Criminal activity - measured by reported crimes, trends, rates.

Homicide - the willful killing of another as based on police investigation.

Juveniles - the UCR system defines juveniles as males and females 18 years of age and under.

Larceny - unlawful taking or stealing of property or articles without the use of force, violence or fraud.

Law enforcement activity - police activity as measured by clearances and arrests.

Non-suburban cities - cities not classified as suburban.

Part I Index Crimes - a category of UCR offenses deemed more serious and/or most frequent. These Part I Index Crimes include homicide, rape, robbery, assault, burglary, larceny, auto theft.

Part II Offenses - a category of UCR offenses which include:

Other assaults - non-aggravated assaults.

Arson - willful or malicious burning with or without intent to defraud, includes attempts.

Forgery and counterfeiting - making, altering, uttering, or possessing with intent to defraud, anything false which is made to appear true, includes attempts.

Fraud - fraudulent conversion and obtaining money or property by false pretenses.

Embezzlement - misappropriation or misapplication of money or property entrusted to one's care, custody, or control.

Stolen property - buying, receiving, and possessing stolen property, includes attempts.

Vandalism - willful or malicious destruction, injury, disfigurement or defacement of property without the consent of the owner or person having custody or control.

Weapons - all violations of regulations or statutes controlling the carrying, using, possessing, furnishing and manufacturing of deadly weapons or silencers, includes attempts.

Prostitution and commercialized vice - sex offenses of a commercialized nature.

Sex offenses (other than rape, prostitution, and commercialized vice) - statutory rape, offenses against chastity, common decency, morals, etc.

Narcotic drug laws - offenses relating to narcotics, i.e., possession, sale, use, growing and manufacturing of narcotic drugs.

Gambling - promoting, permitting, or engaging in illegal gambling.

Offenses against the family and children - non-support, neglect, desertion, or abuse of family and children.

Driving under the influence - driving or operating any motor vehicle or common carrier while drunk or under the influence of liquor or narcotics.

Liquor laws - violations of state or local liquor laws.

Drunkenness - drunkenness or intoxication.

Disorderly conduct - breach of the peace.

Vagrancy - begging, loitering, etc.

All other offenses - all violations of state or local laws, excepting categories mentioned above, Part I Offenses, and traffic violations.

Property crimes - (non-violent crimes) index crimes which lack the aspect of force and/or bodily harm to the victim(s). Included in this category are burglary, larceny, and auto theft.

Rape - carnal knowledge of a female through the use of force or the threat of force, including attempts.

Recovery - finding stolen property. It should be noted that a *recovered article* does not *clear* a crime, even though the owner is re-united with his property a crime *was* committed and a suspect must be taken into custody to *clear* the offense.

Reported crimes - crimes reported to law enforcement officials.

NOTE: In this report, only those offenses which prove to be actual offenses are used. Those cases which have been deemed *unfounded* are excluded from the crime totals. (It should be mentioned that a change in reporting on the part of victims can effect an increase or a decrease in a certain crime, i.e., reported cases of rape increased by 19% in Alabama in 1977 over 1976. This does not *necessarily* mean that rape is having a phenomenal increase but rather more women are reporting the crime than before as a result of Rape Crisis Centers, a change in societal attitudes, etc.)

Robbery - stealing or taking anything of value from the care, custody, or control of a person, in his presence, by force or by threat of force, including attempts. Robbery is broken down into seven categories:

1. Highway - robberies occurring on the streets, in alleys outside of structures.
2. Commercial house - offenses occurring within a structure but excluding service stations, chain stores, and banks.
3. Gas or service stations.
4. Chain store.
5. Banking establishments.
6. Resident - robberies with homes, motels, apartment houses, etc.

7. Miscellaneous - robberies from places other than those mentioned previously.

Standard metropolitan statistical area (SMSA) - is a county or contiguous counties which contain at least one city of 50,000 inhabitants or more, or "twin cities" with a combined population of at least 50,000.

Suburban cities - cities located away from a central city but socially and economically associated with it.

Uniform Crime Reports - standardized reporting forms used by law enforcement officials to report criminal activity within their jurisdiction.

Uniform Crime Reporting System - is the depository of the Uniform Crime Reports providing for the collection and dissemination of crime data.

Violent crimes - (person crimes) index crimes which are offenses perpetrated against a person (or persons) with a high risk of injury or death to the victim. Crimes included in this category are homicide, rape, robbery, and assault.